#8372

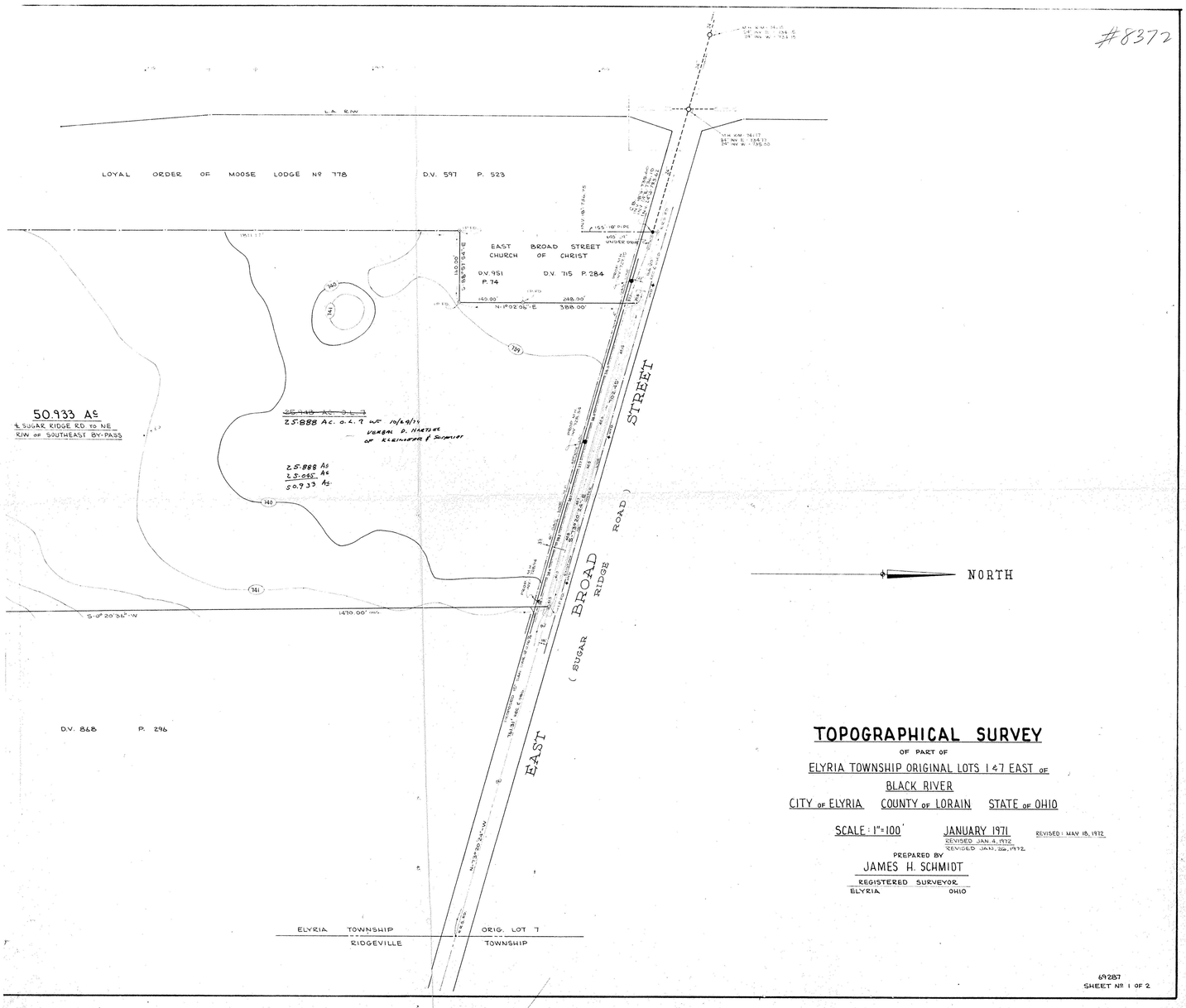

TOPOGRAPHICAL SURVEY

OF PART OF

ELYRIA TOWNSHIP ORIGINAL LOTS 1 & 7 EAST OF BLACK RIVER

CITY OF ELYRIA COUNTY OF LORAIN STATE OF OHIO

SCALE: 1"=100' JANUARY 1971 REVISED: MAY 18, 1972

REVISED JAN. 4, 1972

REVISED JAN. 26, 1972

PREPARED BY

JAMES H. SCHMIDT

REGISTERED SURVEYOR

ELYRIA OHIO

69287

SHEET Nº 1 OF 2

#8633

6-25-001-007

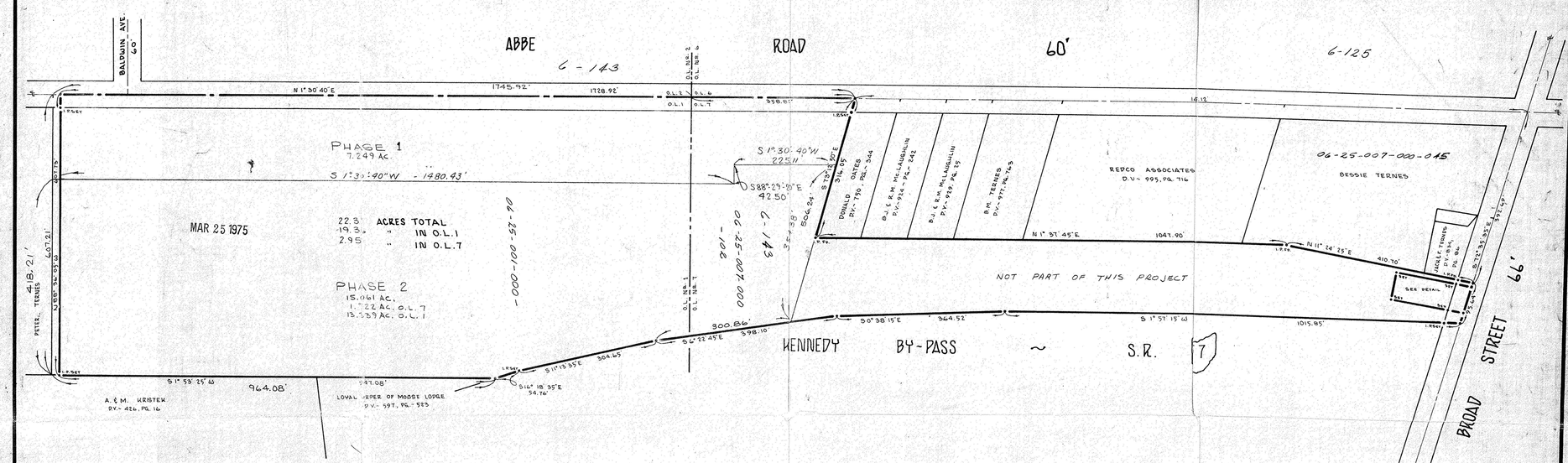

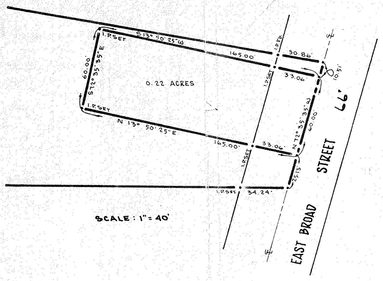

SURVEY

PART OF

ELYRIA TOWNSHIP ORIGINAL LOTS NOS. 1 & 7

EAST OF THE BLACK RIVER

COUNTY OF LORAIN STATE OF OHIO

SCALE: 1" = 100' FEB., 1972

PREPARED BY

JAMES H. SCHMIDT

REGISTERED SURVEYOR

ELYRIA, OHIO

N

72-19