

SURVEY FOR
FRANK SZABO


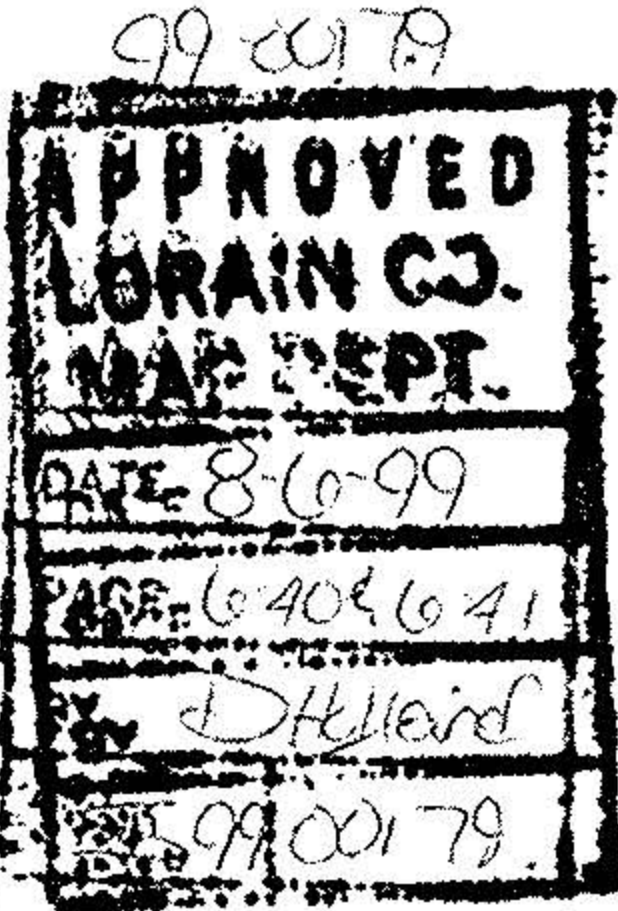
Part of Original Lot No. 40, Elyria Twp.
West of Black River

County of Lorain State of Ohio
Scale 1" = 50' April 1999

Laundon - Simon - Cahill & Associates
Professional Land Surveyors
110 Middle Ave. Elyria, Ohio
Job No. 98-3104 F.B. 245 P.25126



Scale: 1" = 50'



-059
Paul Szabo
V. 1111 P. 9749

-022
Elyria City School District
V. 614 P. 566 & 572

0.2.39
0.2.37
0.2.38

S. 88° 01' 20" W.
677.96'

-001
Paul R. Myers
D.V. 1314 P. 195

12.0465 Ac. Total (tot)
0.2946 Ac. R/W

(3)

I.P. Used
S. 0° 19' 04" W.
877.24' - 9/4

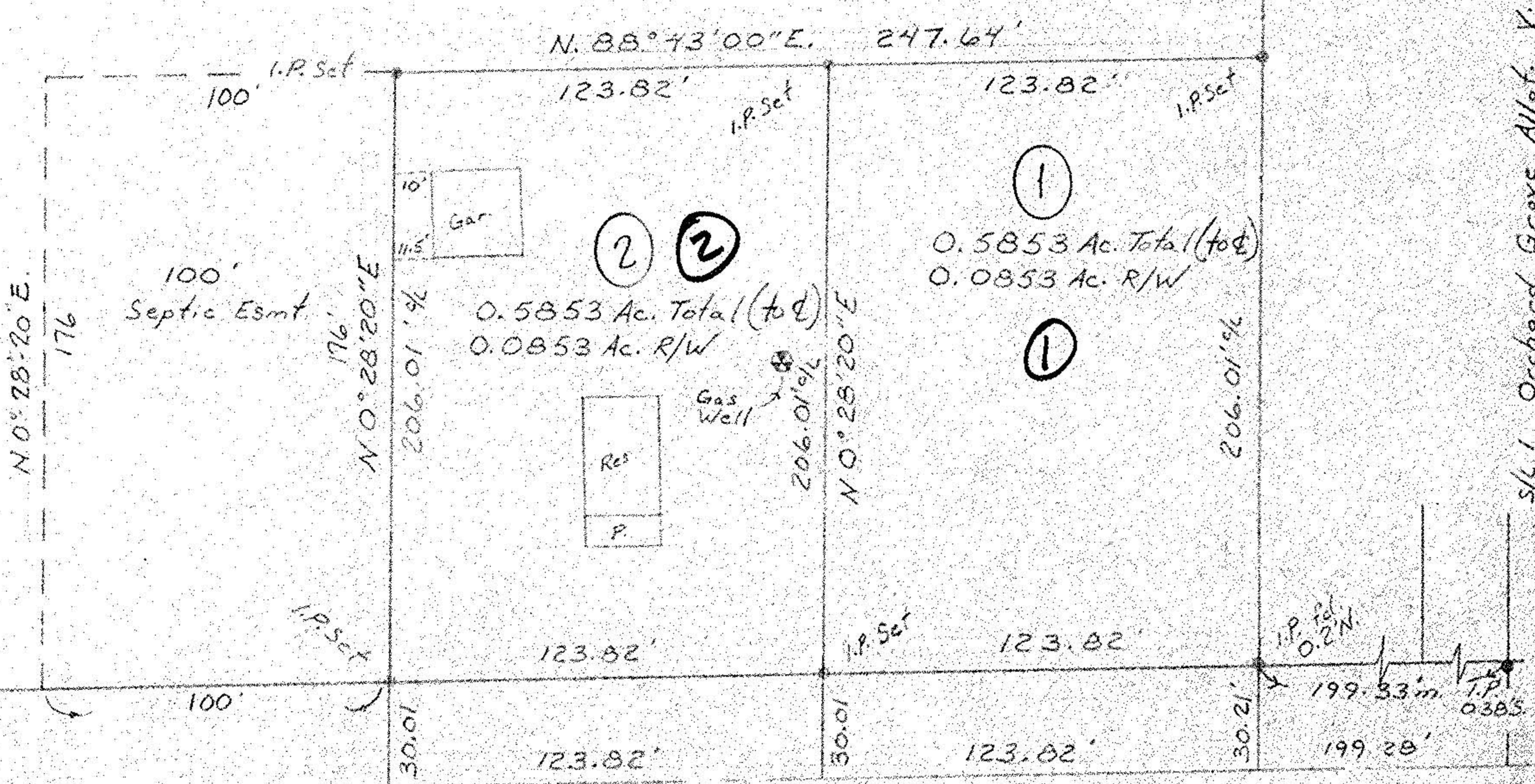
I.P. Used
I.P. Used
0.2.40
0.2.37

-017
Charles R. Myers Jr.
D.V. 1284 P. 704

649.53'
N. 0° 28' 20" E.
855.53' - 9/4

-039
Elyria City School District
V. 898 P. 433

9/4 Orchard Grove Allot. V. 6 P. 43



123.81705
2 / 247.6341