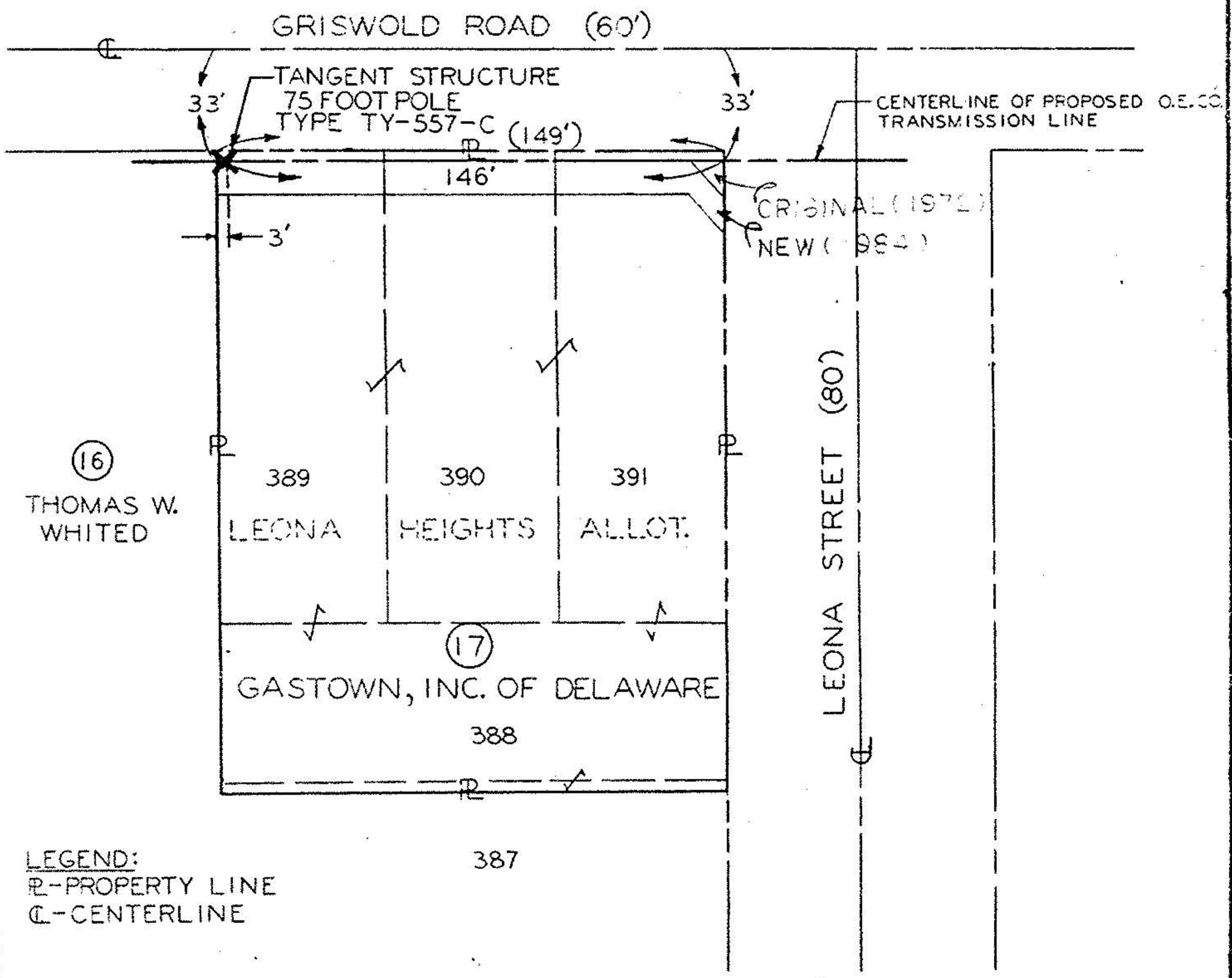
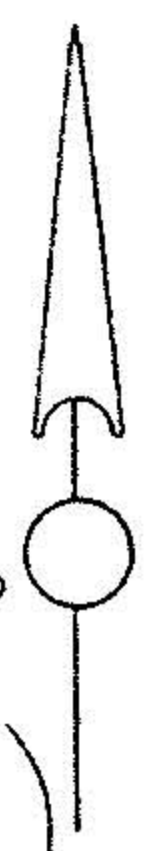


ELYRIA TOWNSHIP
LORAIN COUNTY
(PART OF ORIGINAL
ELYRIA TWP. LOT 32
WEST OF BLACK RIVER)



LEGEND:
P-PROPERTY LINE
C-CENTERLINE

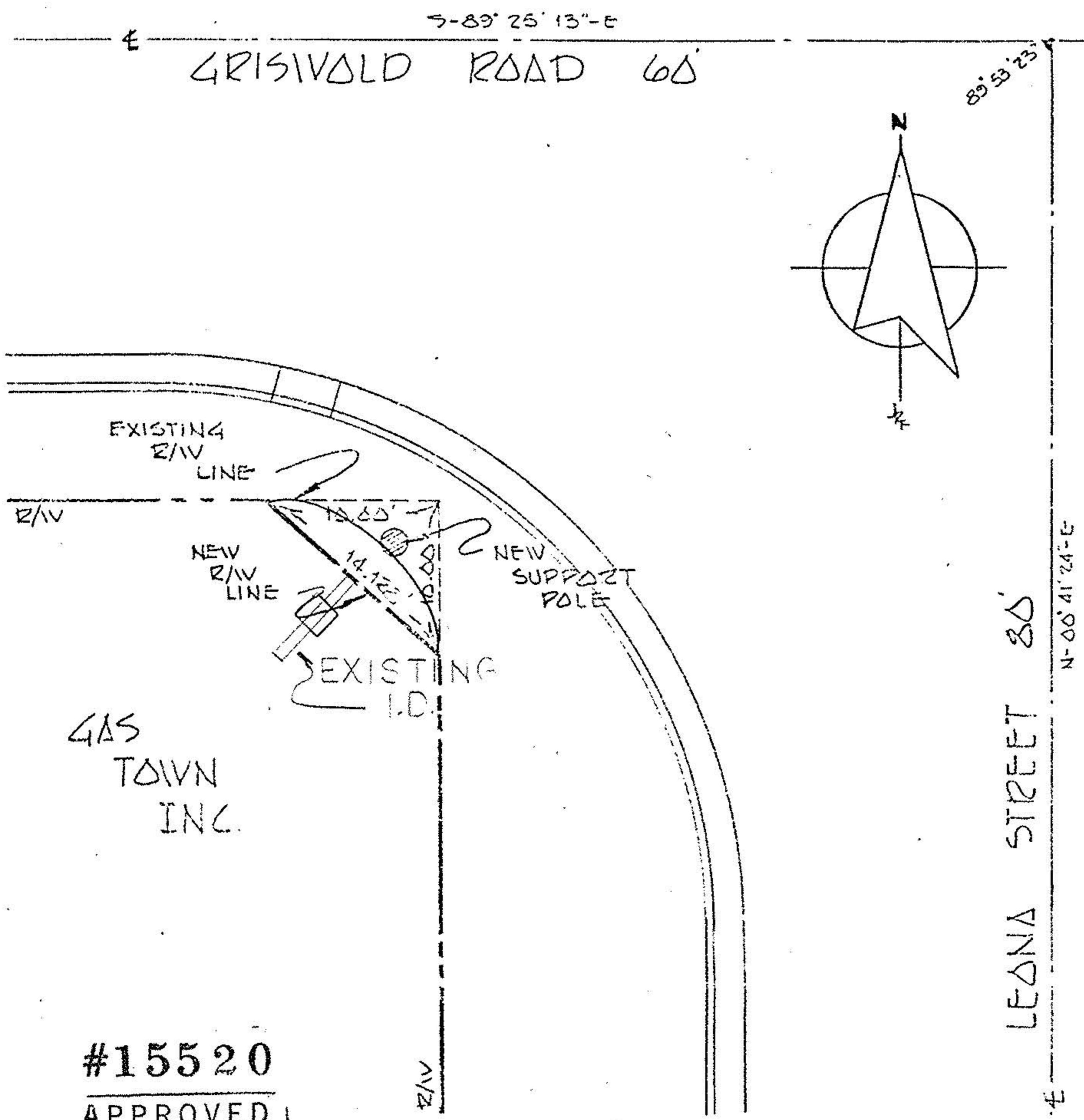
PARCEL 17
JOHNSON - WOODFORD W. 69KV
& WESTERN 23KV

EASEMENT DRAWING

DIV. GEN. OFF. DEPT. CE-71-121-LE
SC. 1" = 50'
W.O. X 1430
DR. AWS
CHK. 8-25-72

OHIO EDISON CO.
AKRON, OHIO

PROPOSED O. E. CO. FACILITIES ON THE LANDS OF
GASTOWN, INC. OF DELAWARE
LOTS 388, 389, 390, 391, ELYRIA TWP., LORAIN CO.
DRWG. TV-2829 - A SHEET REV.



#15520

APPROVED
LORAIN CO.
MAP DEPT.

DATE 5-884

PAGE 6-45

BY T. McMain

VOID
ETC

06-24-032-102-027

CITY OF ELYRIA
DEPARTMENT OF PUBLIC SERVICE
LEONA STREET & GRISWOLD ROAD
IMPROVEMENT

R/W GAS TOWN INC.
OFFICE OF THE CITY ENGINEER

6-45

#15520

06-24-032-102-