

NOTE: THIS SURVEY MAP BASED ON SURVEY BY J.W. WARDEU PLATTED & DATED OCT. 11, 1951. U.S. PINS HAVE BEEN SET.

SURVEY MAP

PART OF SUBLOT 4

IN CRESTVIEW ALLOTMENT · P.V. 13 PG. 28

CITY OF ELYRIA · COUNTY OF LORAIN · STATE OF OHIO

PREPARED BY:

KS ASSOCIATES, INC.
424 Middle Ave., P.O. Box 69
Elyria, Ohio 44036
(216) 322-6317

David L. Elwell
DAVID L. ELWELL REG. SURV. NO. 6333

STATE OF OHIO · DAVID L. ELWELL · 6333 · REGISTERED SURVEYOR

T-13-91

89-381 M

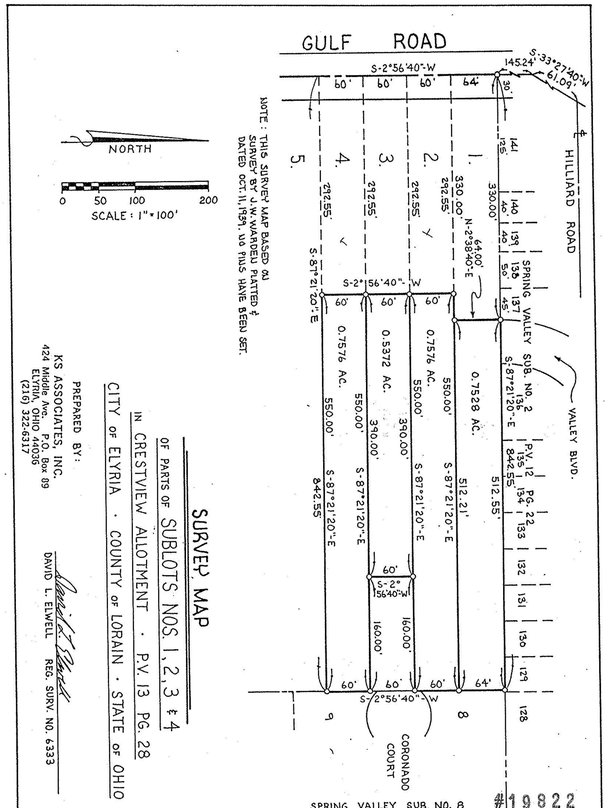

NOTE: THIS SURVEY MAP BASED ON SURVEY BY J.W. WARDEU PLATTED & DATED OCT. 11, 1951. U.S. PINS HAVE BEEN SET.

SURVEY MAP

OF PARTS OF SUBLOTS NOS. 1, 2, 3 & 4

IN CRESTVIEW ALLOTMENT · P.V. 13 PG. 28

CITY OF ELYRIA · COUNTY OF LORAIN · STATE OF OHIO

PREPARED BY:

KS ASSOCIATES, INC.
424 Middle Ave., P.O. Box 69
Elyria, Ohio 44036
(216) 322-6317

David L. Elwell
DAVID L. ELWELL REG. SURV. NO. 6333

STATE OF OHIO · DAVID L. ELWELL · 6333 · REGISTERED SURVEYOR

#19822

APPROVED
LORAIN CO.
MAP DEPT.
DATE 3-13-92
PAGE G-68
BY T. McNair
VOID AFTER 19822

89-381 M

06-91-039-109

LAUNDON • SIMON • CAHL & ASSOC., INC.
CONSULTING ENGINEERS & SURVEYORS
110 MIDDLE AVE., ELYRIA, O. 44035

PARCEL SPLIT FOR: JAMES W. & ANNA BELLE J. WATT

Orig. Lot 3/2	City of ELYRIA	Date MAR. '92 Scale 1" = 100
Orig. Sec	Village of	Dwn. by R.G.S. Chkd. by
Tract EAST OF RIVER	County of LORAIN	Job No. F.B.
Township of ELYRIA	State of OHIO	Printed

S/L 5 CRESTVIEW ALLOT. P.V. 13 P.28

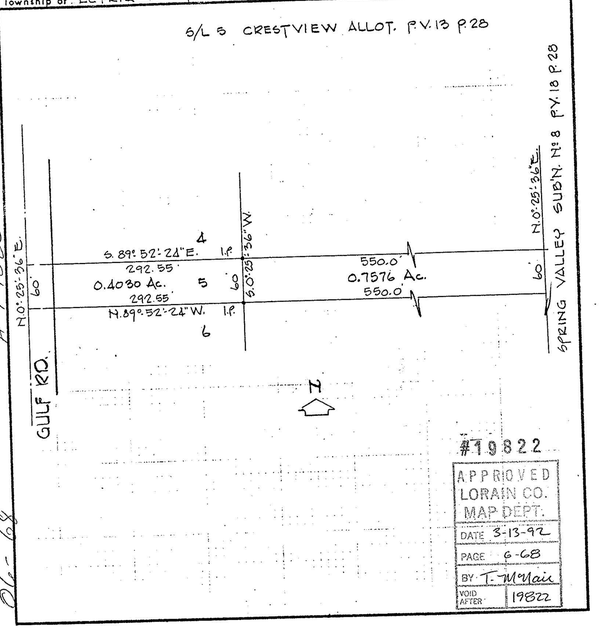

#19822

APPROVED
LORAIN CO.
MAP DEPT.
DATE 3-13-92
PAGE G-68
BY T. McNair
VOID AFTER 19822

06-91-039-109

LAUNDON • SIMON • CAHL & ASSOC., INC.
CONSULTING ENGINEERS & SURVEYORS
110 MIDDLE AVE., ELYRIA, O. 44035

PARCEL SPLIT FOR: WALTER L. & JEANNE M. YOURKVITCH

Orig. Lot 3/2	City of ELYRIA	Date MAR. '92 Scale 1" = 100
Orig. Sec	Village of	Dwn. by R.G.S. Chkd. by
Tract EAST OF RIVER	County of LORAIN	Job No. F.B.
Township of ELYRIA	State of OHIO	Printed
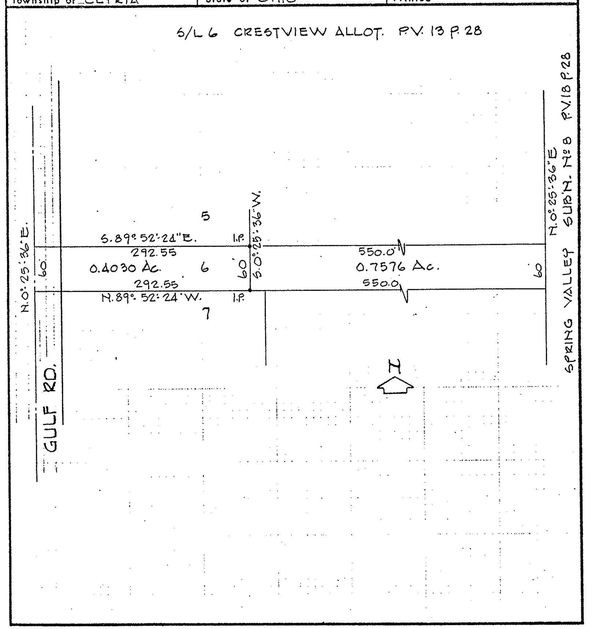
S/L 6 CRESTVIEW ALLOT. P.V. 13 P.28