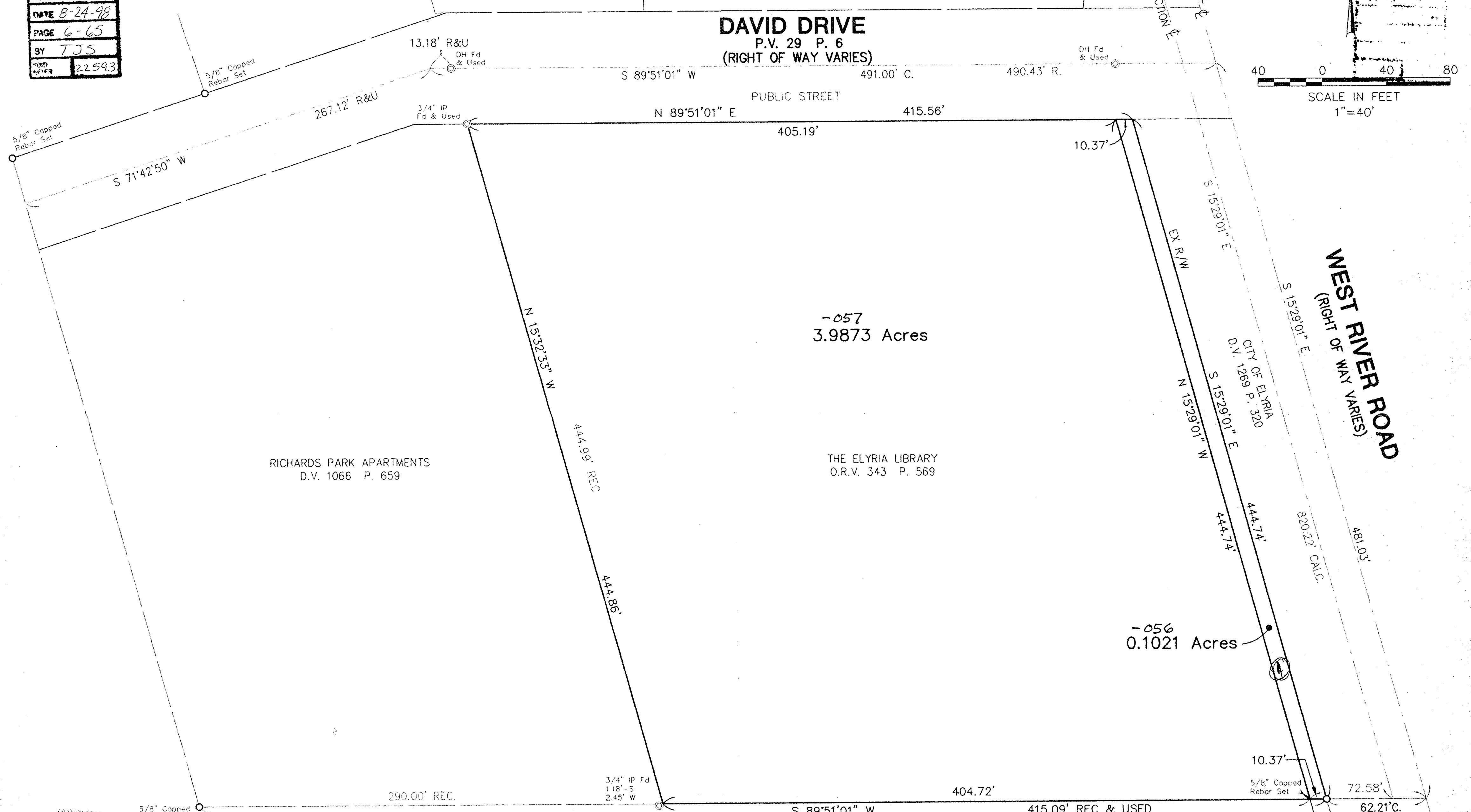
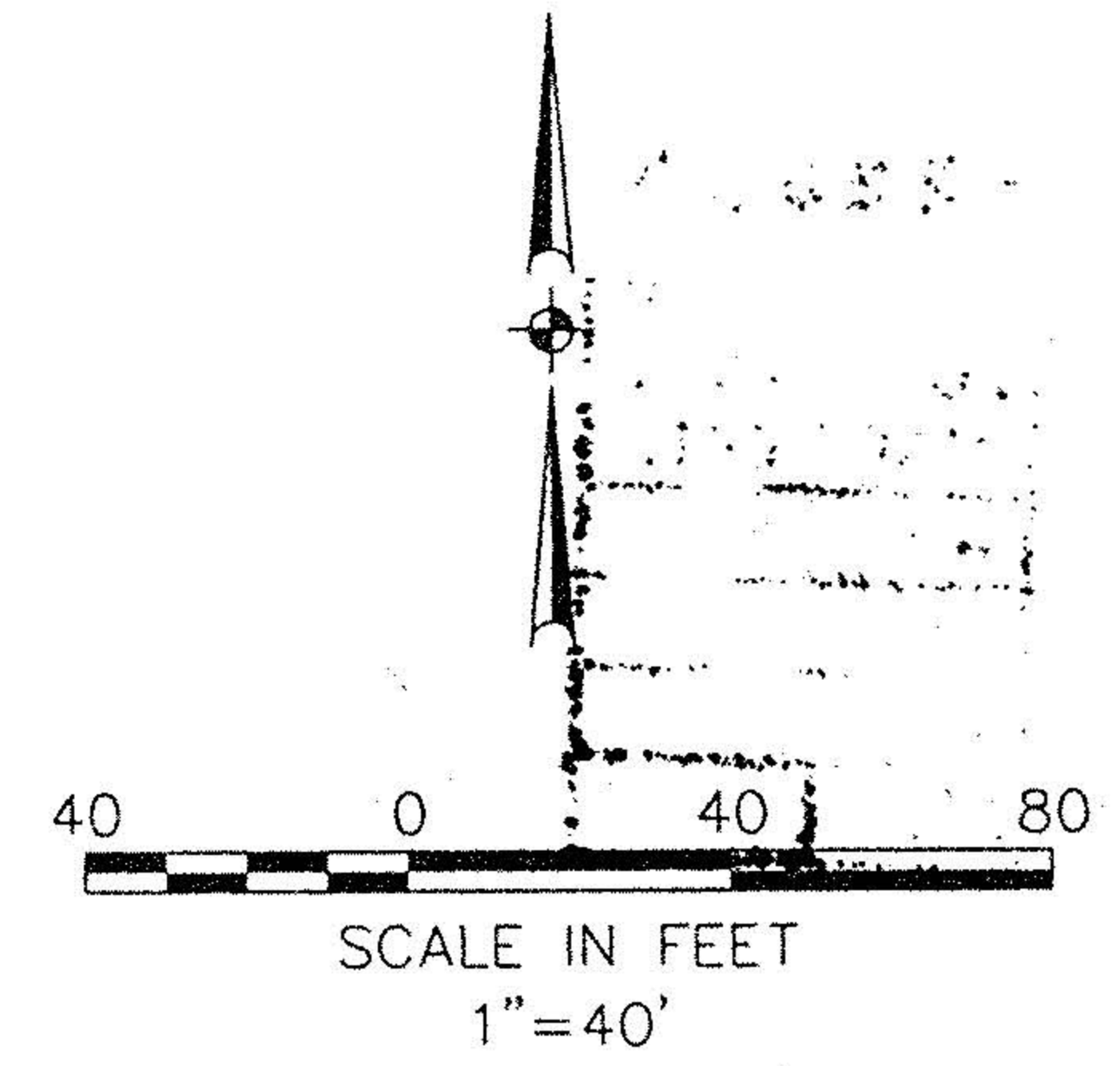


SURVEY MAP & PARCEL SPLIT

OF PART OF
ORIGINAL ELYRIA TOWNSHIP LOT NO. 29
WEST OF BLACK RIVER
CITY OF ELYRIA COUNTY OF LORAIN STATE OF OHIO

#22593
APPROVED
LORAIN CO.
MAP DEPT.
DATE 8-24-98
PAGE 6-65
BY TJS
22593

IP In MB
Fd & Used



DAVID DRIVE
P.V. 29 P. 6
(RIGHT OF WAY VARIES)

WEST RIVER ROAD
(RIGHT OF WAY VARIES)

RICHARDS PARK APARTMENTS
D.V. 1066 P. 659

THE ELYRIA LIBRARY
O.R.V. 343 P. 569

-056
0.1021 Acres

-057
3.9873 Acres


PRINTED
JUN 29 1998

KS ASSOCIATES, INC.

KS ASSOCIATES, INC.



David L. Elwell
DAVID L. ELWELL
REG. SURVEYOR NO. 6333
JUNE 26, 1998



WEST RIVER ROAD PROPERTIES, LTD.
INST. NO. _____
(FORMER DEED REF. O.R.V. 1481 P. 921)

