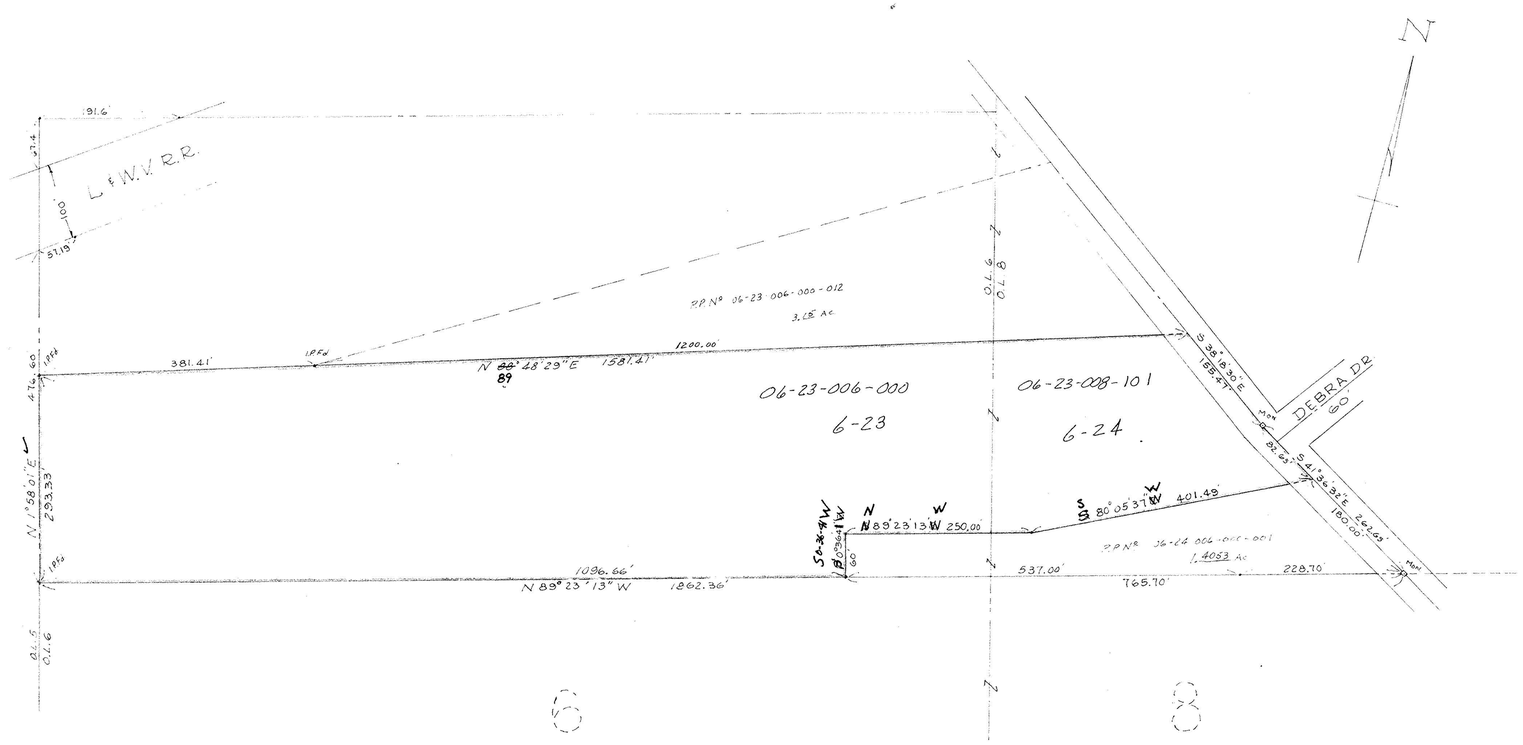

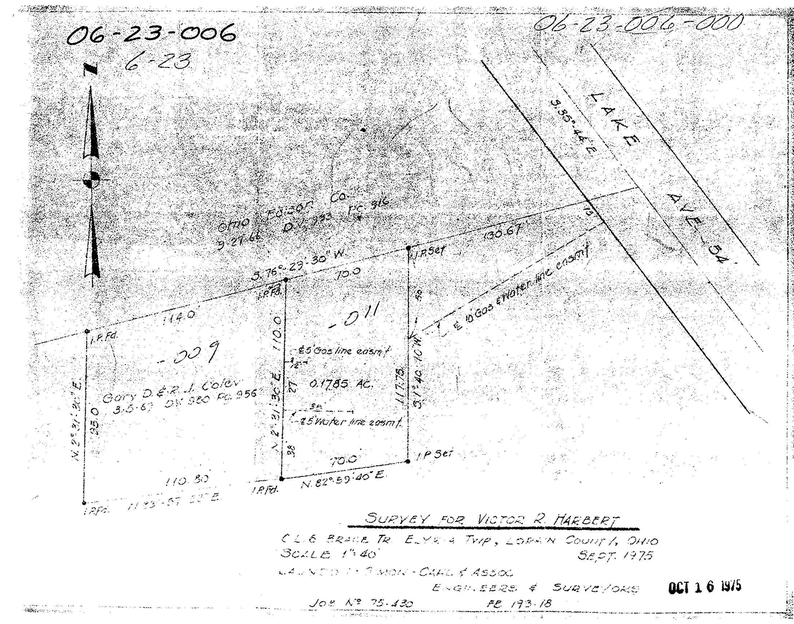

#11645
#11817

APPROVED LORAIN CO. MAP DEPT.
DATE
PAGE
BY
VOID AFTER

I.P.S. - Iron Pin Set
I.P.Fd. - Iron Pin Found
All dimensions are shown to nearest foot & hundredth.
Parcel Surveyed is shown Outlined in red.

STATE OF OHIO
ROBERT H. KRAUSE, JR.
4259
REGISTERED PROFESSIONAL ENGINEER

PLAT OF SURVEY FOR OMAR & MAMIE KELLY ESTATE

P.P. No. 06-23-006-000-002 - Parts of Original Elyria Township Lots 6 & 8, Brace Tract, Elyria Township, Lorain County, Ohio 10.6321 Ac.

ROY M. BENJAMIN ASSOC. INC.

SCALE 1" = 100'	DRAWN BY	JOB NO.	SHEET NO.
DATE 12-1977	CHECKED BY	FILE NO.	

Capitol Blue Print Co. 10 5155 - 5528

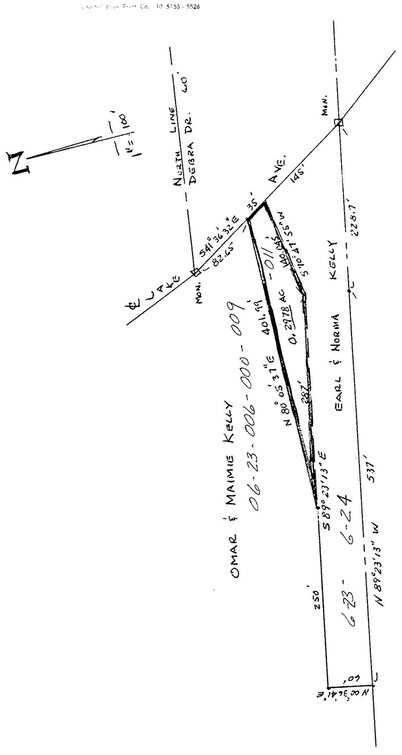

PARCEL SPLIT
OMAR & MAMIE KELLY PROPER
PARTS OF O.L. 6 & 8 ELYRIA TWP.
BRACE TRACT, LORAIN COUNTY,
ELYRIA TOWNSHIP, STATE OF OHIO
SCALE: 1" = 100'
R.H. KRAUSE & ENGR. & S

MARY SHIDOLA

STATE OF OHIO
ROBERT H. KRAUSE, JR.
4259
REGISTERED PROFESSIONAL ENGINEER

#11817

APPROVED LORAIN CO. MAP DEPT.
DATE 12-2-78
PAGE 6-23 & 6-24
BY
VOID AFTER

P.P. NO.	06-23-006-000 06-23-008-101
SPLIT # 11645 11817	DATE OF SURVEY 12-1977
MAP PAGE	6-23 6-24
SURVEYOR	ROBERT H KRAUSE, JR.