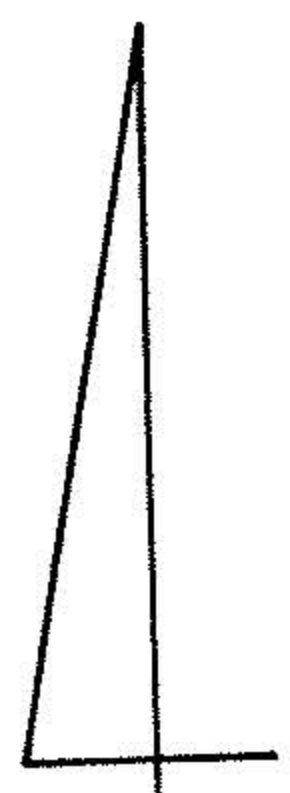


NORTH



SCALE
1" = 100'

-028
-019
NORTH PARCEL (NORTH OF FRONTAGE ROAD)
40.6534 ACRES
#16930

HELEN M. BUDD
V.598 P.409

-027
PROPOSED LOT
2.3197 ACRES
#16930

-023
ANNE L. & WAYNE BAUS
V.1128, P.552
5.93 Ac.

-026
SOUTH PARCEL
1.4820 ACRES
#16930

-002
ROBERT & NANCY
BRIZES
V.972, P.696
2.0 Ac.

-008
RESIDENCE PARCEL
2.3024 ACRES
#16930

-003
ANNE L. & WAYNE
BAUS
V.984, P.727, 729
0.53 Ac.


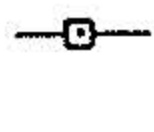
-004
GRACE L. WARD
V.854, P.108
0.61 Ac.

-010
STATE
OF
OHIO
V.980
P.466
1.23 Ac.

NORTH PARCEL = 40.6534 ACRES
SOUTH PARCEL = 1.4820 ACRES
O.L. 17 = 0.7350 AC.
O.L. 18 = 0.7470 AC.
1.4820 AC.
RESIDENCE PARCEL = 2.3024 ACRES
TOTAL AREA BY SURVEY = 44.4378 ACRES

#16930

APPROVED
LORAIN CO.
MAP DEPT.
DATE 8-13-86
PAGE 6-73 & 91
BY C. FRANCIS
VOID
AFTER 16930

LEGEND
Iron Pins shown thus: 
Monument Boxes shown thus: 

MAP OF SURVEY OF 44.4378 ACRES
OF LAND IN ORIG. ELYRIA TOWNSHIP
LOTS NO. 17, 18, WEST OF BLACK RIVER
ELYRIA TOWNSHIP, LORAIN COUNTY, OHIO
Prepared for Wayne Baus
By Charles P. Waryu, Reg. Surveyor No. 5029
June 21, 1986
Rev. 8/15/86 South Per. acreage