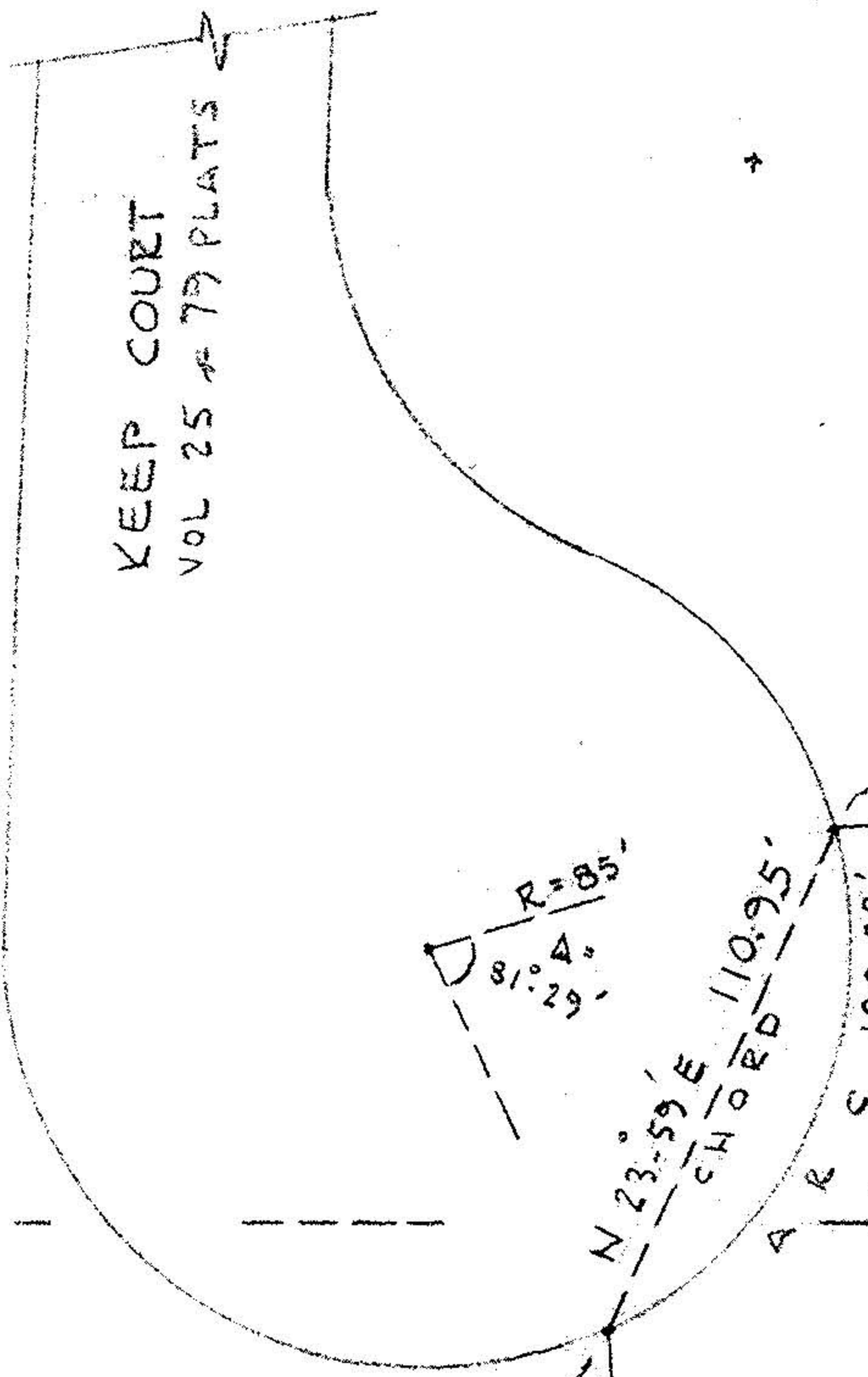
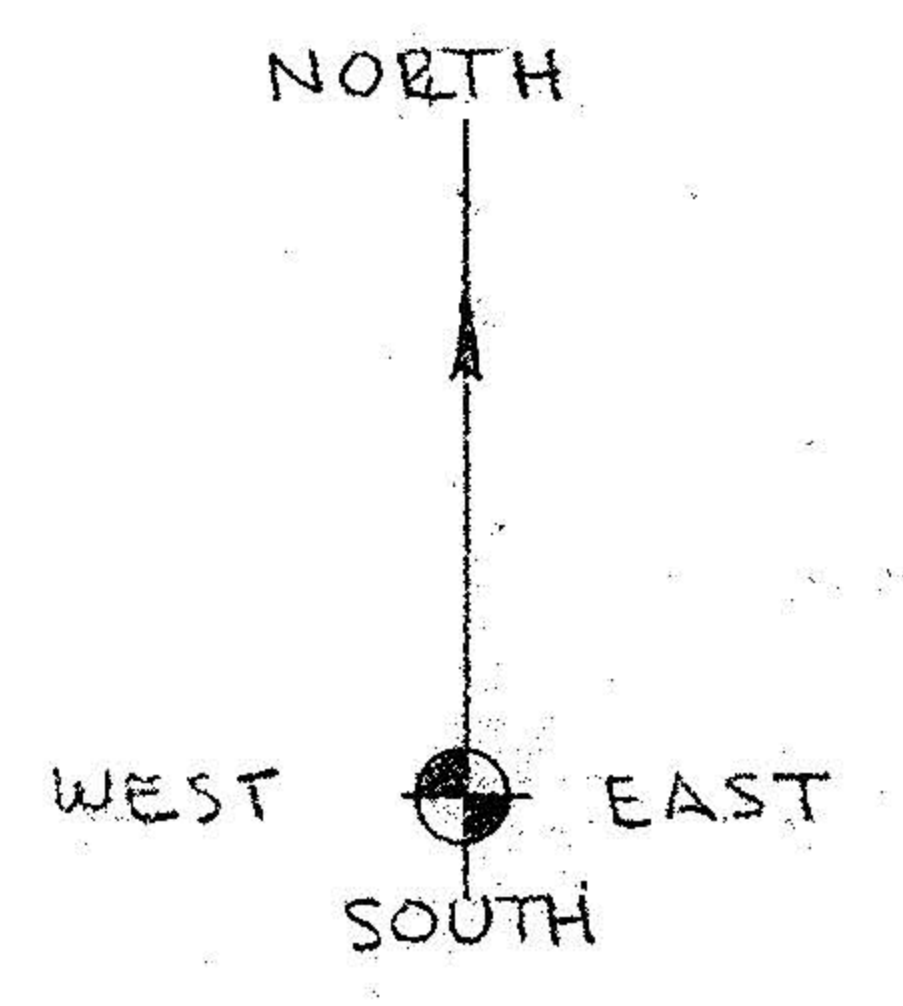


	LATITUDE	DEPARTURE		
1.	N 89° 46' E	144.92'	+ 0.59	+ 144.92
2.	S 2° 56' W	119.26'	- 119.10	- 6.10
3.	S 78° 13' W	242.37'	- 49.49	- 237.26
4.	S 86° 13' W	331.76'	- 21.89	- 331.04
5.	S 86° 06' W	134.29'	- 9.13	- 133.98
6.	N 3° 54' W	176.75'	+ 176.34	- 12.02
7.	N 23° 59' E	110.95'	+ 101.37	+ 45.10
8.	N 86° 10' E	535.98'	+ 35.83	+ 534.78
9.	S 2° 12' W	114.60'	- 114.52	- 4.40

+ 3.9873 ACRES
 - .0359 " DEC
 + 3.9514



KEEP COURT
 VOL 25 # 77 PLATS

N 86° 10' E 535.98'

06-23-013-101-021

LOT # 13
 LOT # 14

1.19 ACRES LOT # 13
 2.76 ACRES LOT # 14
 3.95 ACRES TOTAL

IRON PIPE FOUND

144.92' N 89° 46' E
 197.52' IRON PIPE FOUND

N.E. CR.
 LOT # 14

06-23-014-000-026

6-26
 6-27

IRON PIPE SET
 N 3° 54' W 176.75'

S 86° 06' W 134.29'

S 86° 13' W 331.76'

S 78° 13' W 242.37'


O H I O S T A T E

R O U T E # 2

MILAN STEEL INDUSTRIES
 NORTHERLY PART LOT # 14
 SOUTHERLY PART LOT # 13
 BRACE TRACT
 CITY OF ELYRIA
 LORAIN COUNTY, OHIO

7426

PLAT OF SURVEY



SCALE: 1" = 50'-0"	APPROVED BY	DRAWN BY J.D.R.
DATE: 28 MAR 73		
DRAWING NUMBER		FILE # 624

THOMAS G. REEL, P.E. ENGINEER-SURVEYOR MILAN, OHIO