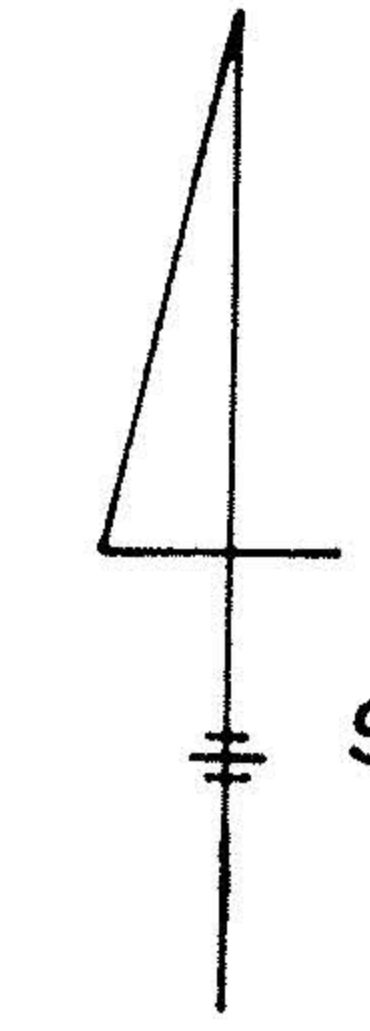


NORTH



SCALE
1"=50'

DAVID L. RICHARDS
V. 1186, P. 742
4.41 Ac.

DUE EAST
1283.43'

CLARENCE KIELMAN
0.49 AC
356.00'

003

DAVID R. AND ROYLEEN S. MULLEN
0.49 AC
300.00'

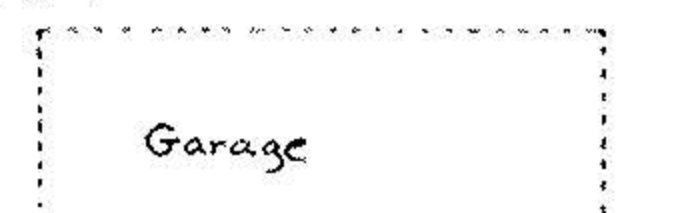
004

005


ALBERT AND LAVERNE JOHNSON
0.50 AC
V. 1187, P. 249
300.00'

006

007



Res



Res



Res



Res

0.41 A

300.00'
DUE WEST

(PROPOSED LOT 60'x300' = 0.4125 ACRES)

WEST RIVER ROAD (50')

55.50'
S 3°28'00"E

85'

(S.R. 57)
STATE OF OHIO
V. 551, P. 402

N 6°19'30"W
116.00'

116.00'

VINCENT REMSHAK
VOL. 316, P. 44
1.3892 Acres

-008

MINNIE REMSHAK
V. 303, P. 534
V. 1115, P. 241
2.0000 Acres

~~008~~

977.62'
DUE WEST

-010

JOHN AND PAULINE STONE
2.48 AC.
V. 1100, P. 713

#16436

APPROVED
LORAIN CO.
MAP DEPT.
DATE 10-25-85
PAGE 6-10
BY C. Francis
VOID
ALTER

MAP OF SURVEY OF 3.3892 ACRES
OF LAND IN LOT No. 15, BURRELL AND DAY
TRACT, ELYRIA TOWNSHIP, NOW IN CITY
OF ELYRIA, COUNTY OF LORAIN, OHIO
Made at request of Vincent Remshak
By Charles P. Waryu, Reg. Surveyor No. 5029
July 16, 1984