

BOUNDARY SURVEY

JOB NO. 99189

OF PART OF ORIGINAL AMHERST TOWNSHIP LOT NO. 60 CITY OF AMHERST COUNTY OF LORAIN STATE OF OHIO

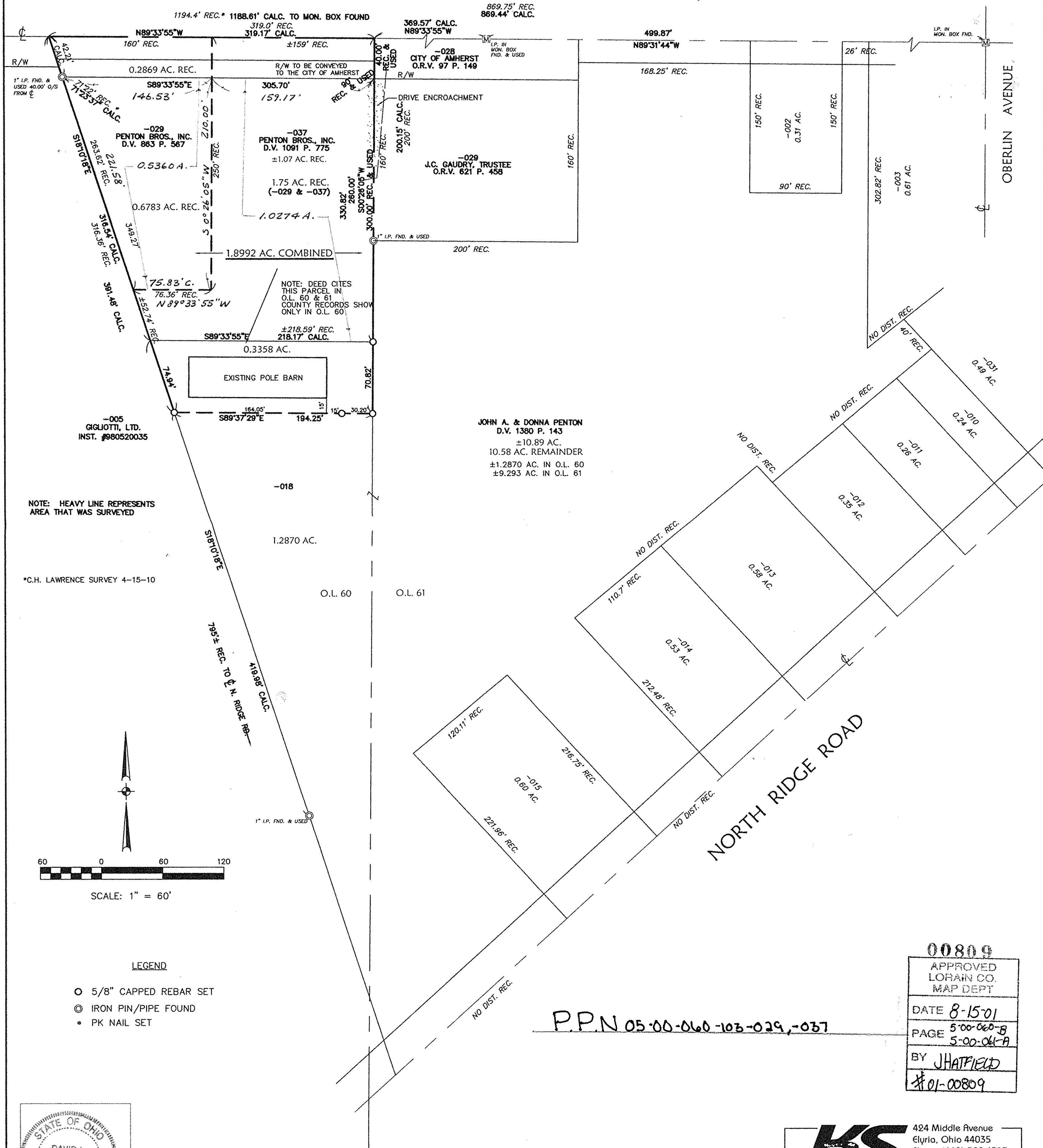
DATE: OCTOBER 13, 1999

REVISED: NOVEMBER 18, 1999

REVISED: NOV. 29, 1999 - DEC. 3, 1999 - JAN. 3, 2000 - JULY 23, 2001

REVISED AUG 16, 2001

COOPER FOSTER PARK ROAD

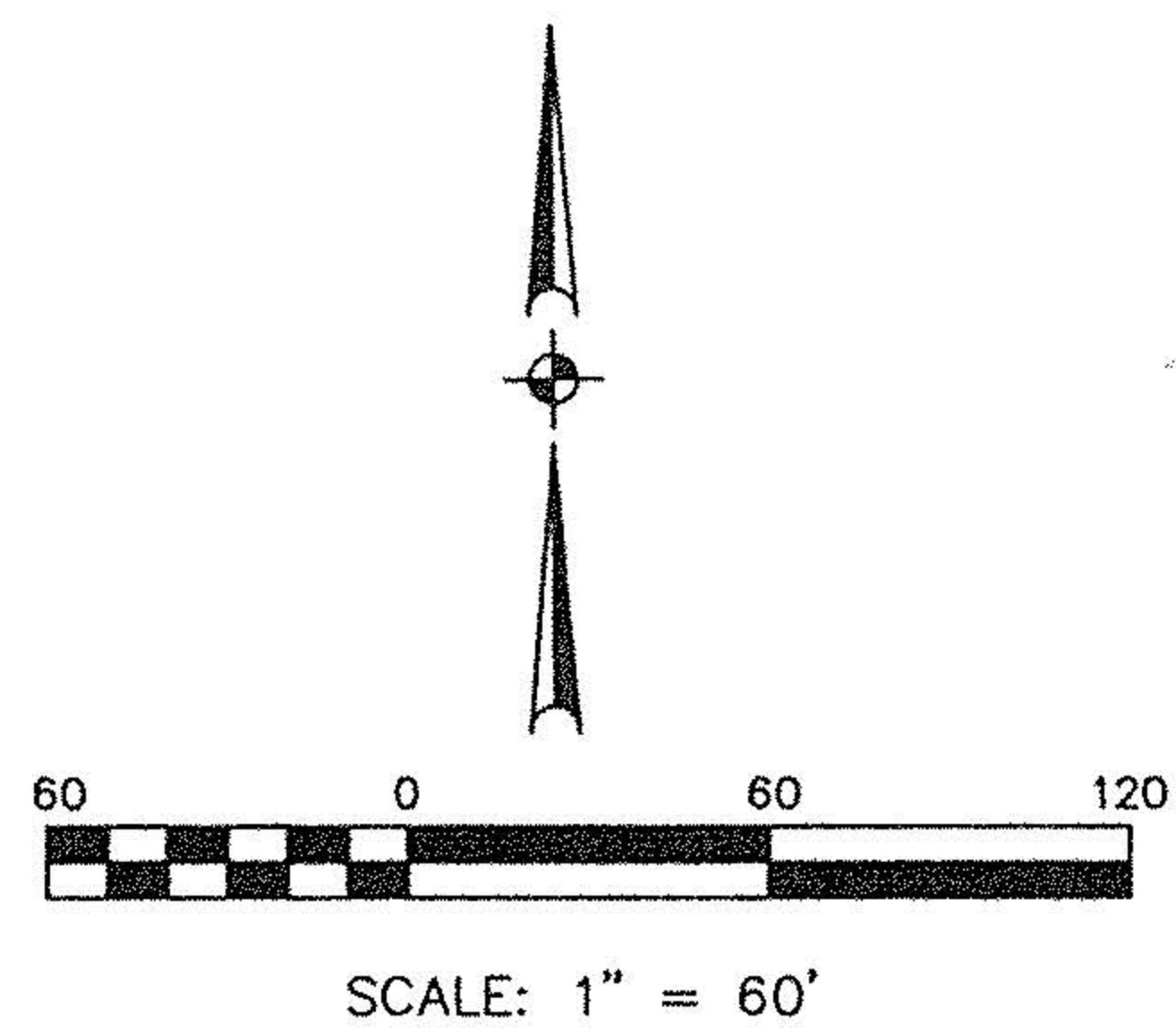


NOTE: HEAVY LINE REPRESENTS AREA THAT WAS SURVEYED

\*C.H. LAWRENCE SURVEY 4-15-10

NOTE: DEED CITES THIS PARCEL IN O.L. 60 & 61 COUNTY RECORDS SHOW ONLY IN O.L. 60

JOHN A. & DONNA PENTON D.V. 1380 P. 143 ±10.89 AC. 10.58 AC. REMAINDER ±1.2870 AC. IN O.L. 60 ±9.293 AC. IN O.L. 61




- LEGEND
- 5/8" CAPPED REBAR SET
  - ⊙ IRON PIN/PIPE FOUND
  - PK NAIL SET

00809

APPROVED
LORAIN CO.
MAP DEPT
DATE 8-15-01
PAGE 5-00-060-B
5-00-061-A
BY JHATFIELD
#01-00809

P.P.N 05-00-060-103-029, -037



DAVID L. ELWELL, REGISTERED SURVEYOR NO. 6333

**KS ASSOCIATES**

424 Middle Avenue  
Elyria, Ohio 44035  
Phone (440) 322-6317  
Fax (440) 284-0623  
mailroom@ksassoc.com  
www.ksassoc.com