

BOUNDARY SURVEY

JOB NO. 99189

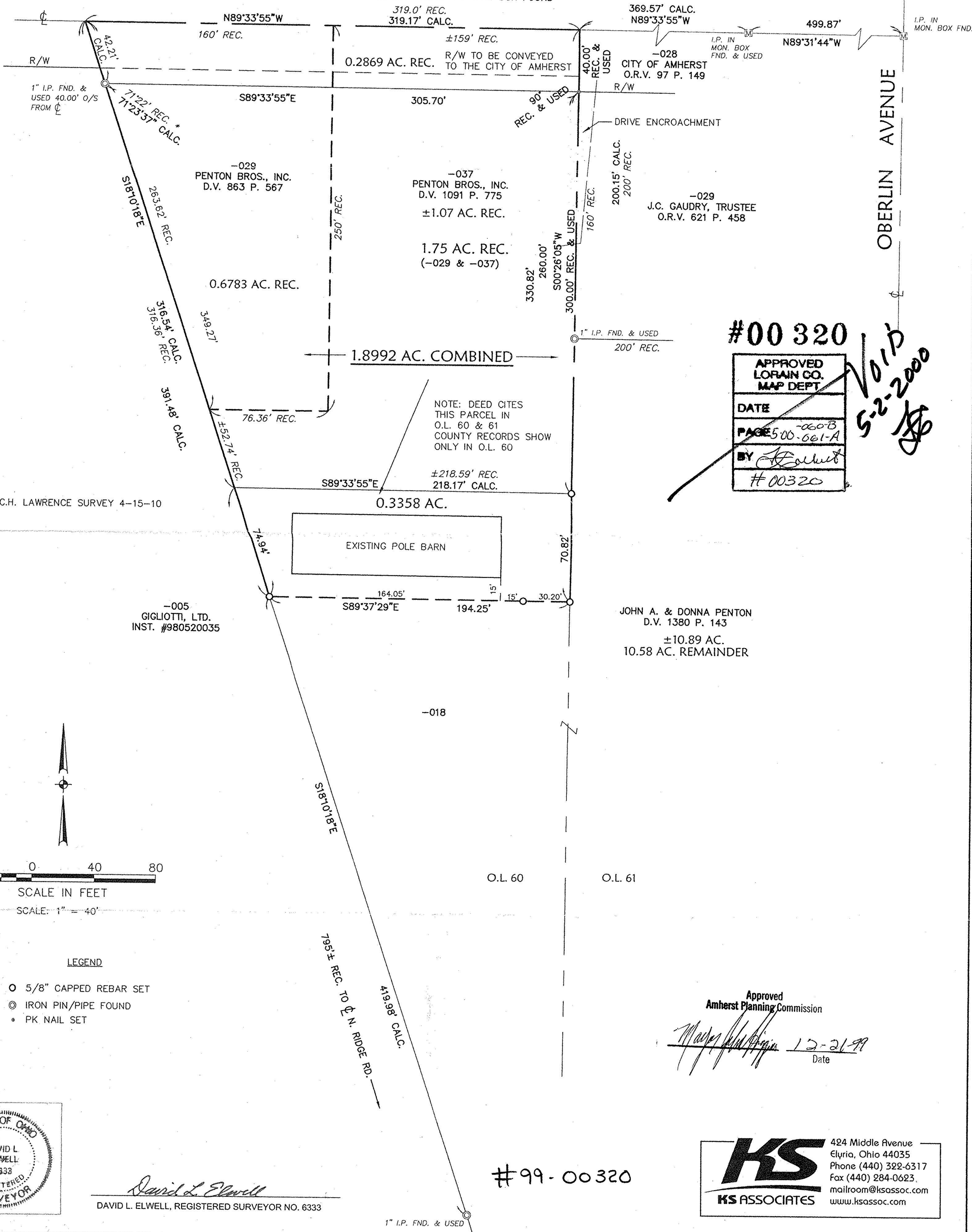
OF PART OF
ORIGINAL AMHERST TOWNSHIP LOT NO. 60
CITY OF AMHERST COUNTY OF LORAIN STATE OF OHIO

DATE: OCTOBER 13, 1999
REVISED: NOVEMBER 18, 1999
REVISED: NOV. 29, 1999 - DEC. 3, 1999

COOPER FOSTER PARK ROAD

1194.4' REC. * 1188.61' CALC. TO MON. BOX FOUND

869.75' REC.
869.44' CALC.

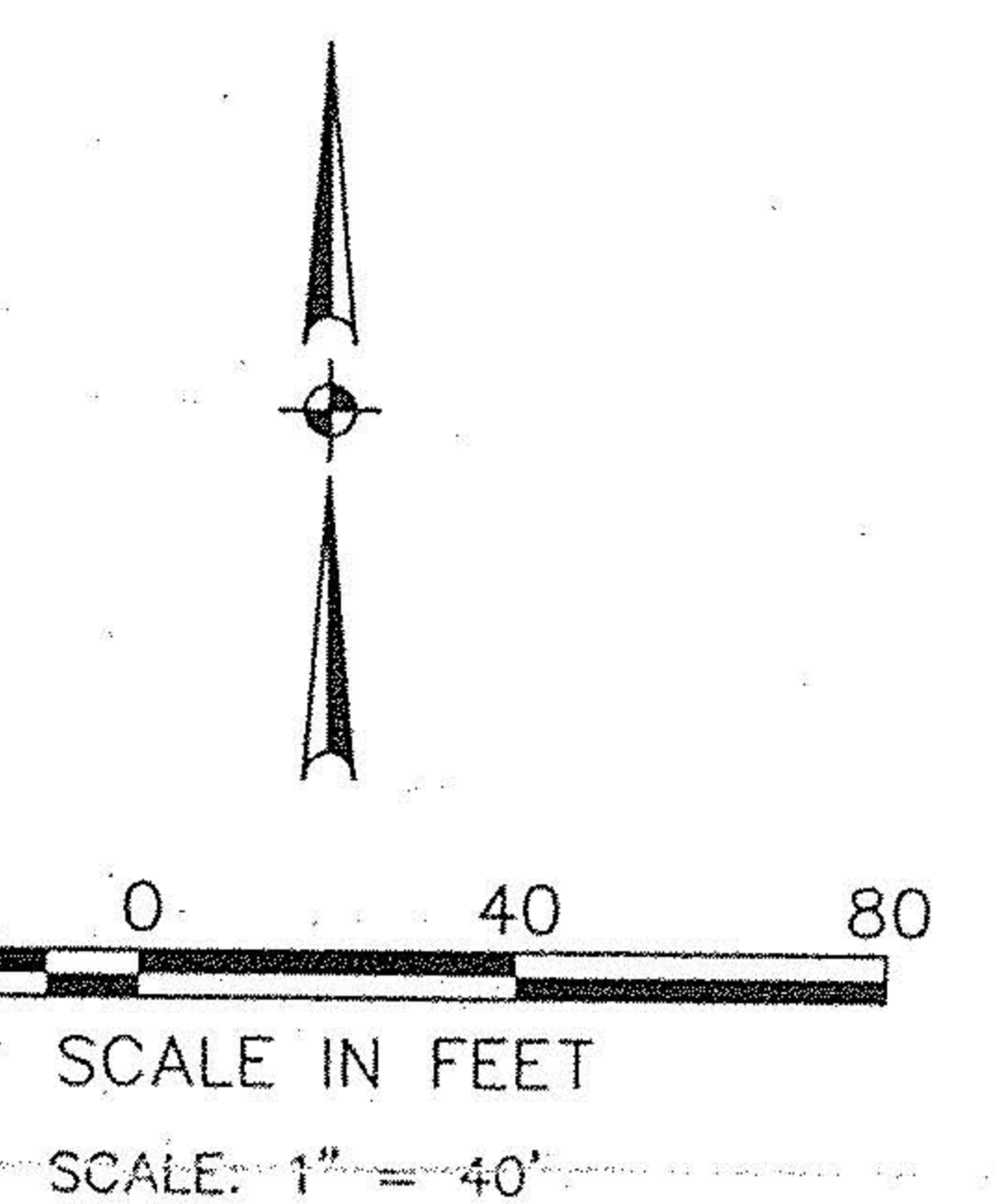


#00320


APPROVED LORAIN CO. MAP DEPT
DATE
PAGE 500-061-A
BY <i>[Signature]</i>
#00320

VOID
5-2-2000
[Signature]

NOTE: DEED CITES THIS PARCEL IN O.L. 60 & 61 COUNTY RECORDS SHOW ONLY IN O.L. 60



- LEGEND
- 5/8" CAPPED REBAR SET
 - ⊙ IRON PIN/PIPE FOUND
 - PK NAIL SET



David L. Elwell
DAVID L. ELWELL, REGISTERED SURVEYOR NO. 6333

Approved
Amherst Planning Commission
[Signature] 12-21-99
Date

KS ASSOCIATES
424 Middle Avenue
Elyria, Ohio 44035
Phone (440) 322-6317
Fax (440) 284-0623
mailroom@ksassoc.com
www.ksassoc.com

#99-00320