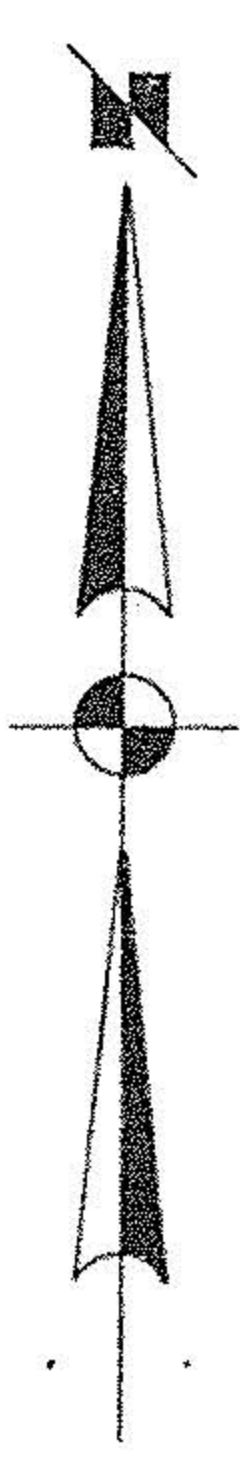
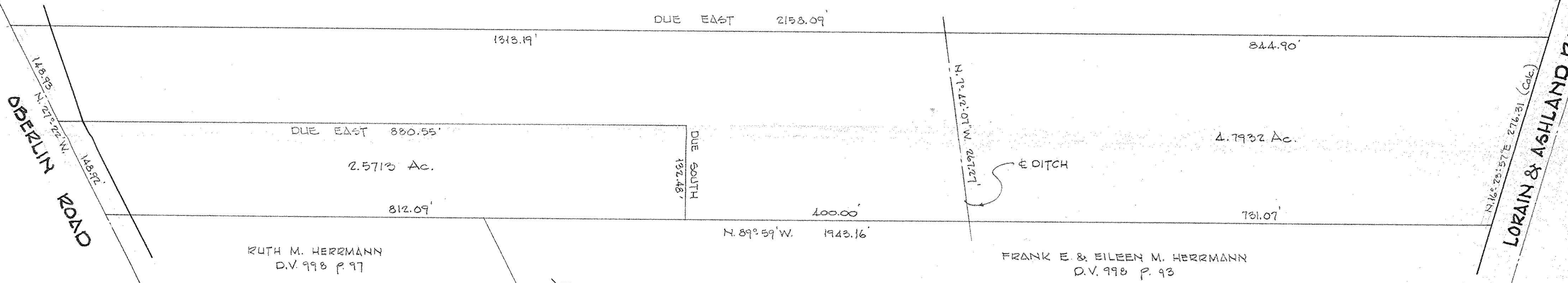



FORMERLY NICHOLAS & MARY DIEDRICK  
D.V. 177 P. 302



#17975-A

APPROVED
LORAIN CO.
MAP DEPT.
DATE 6/13/88
PAGE 5-00-062-A
BY T. Mulain
VOID AFTER 17975-A



SURVEY OF

PART OF O.L. 62 AMHERST TWP. COUNTY OF LORAIN STATE OF OHIO  
 JUNE 1988 SCALE 1"=100'  
 LAUNDON · SIMON · CAHL & ASSOC., INC.  
 ENGINEERS SURVEYORS