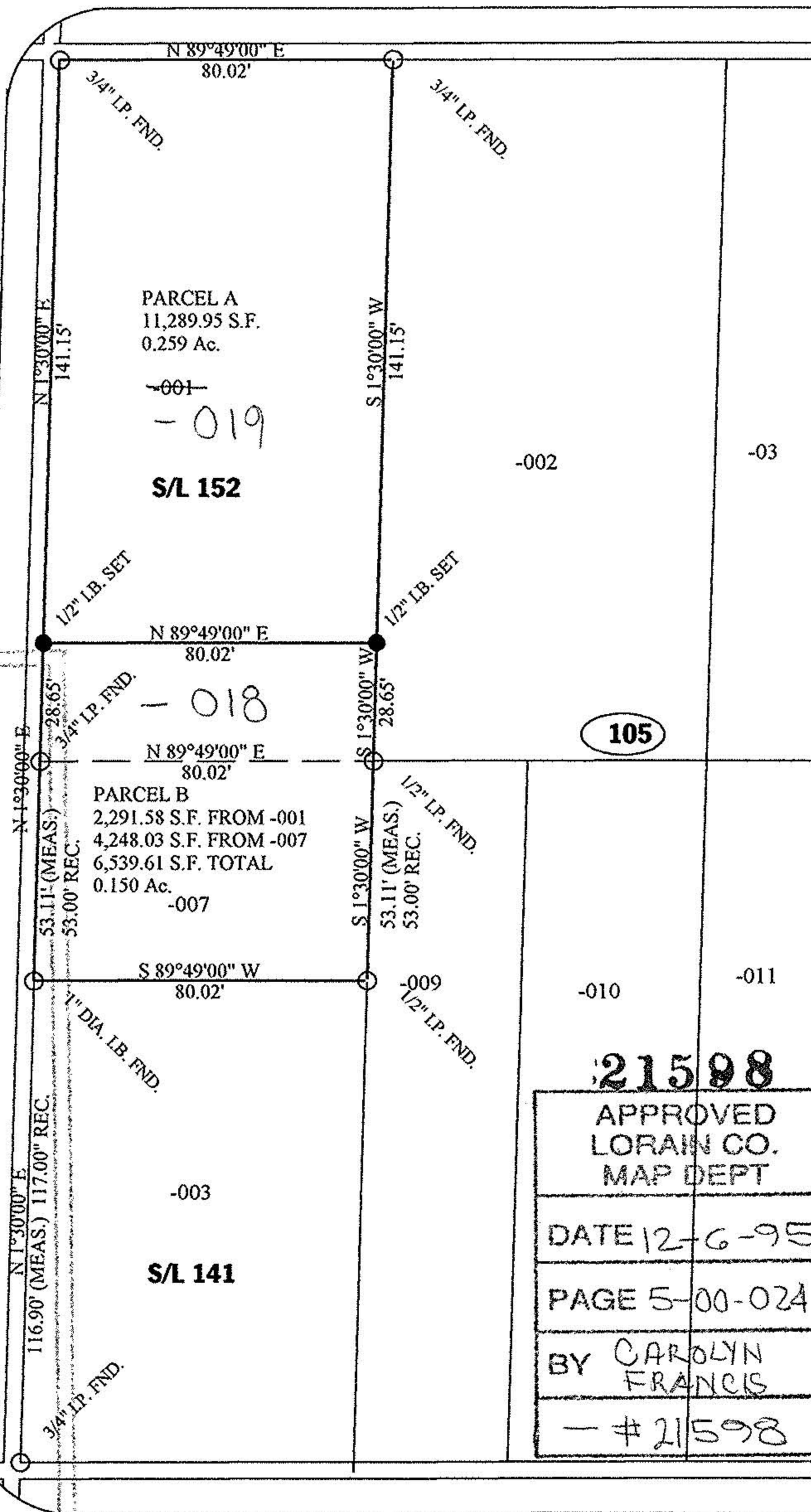


PARK AVE. (50' R/W)



Earl H. Hunter
Nov. 15, 1995




104

105

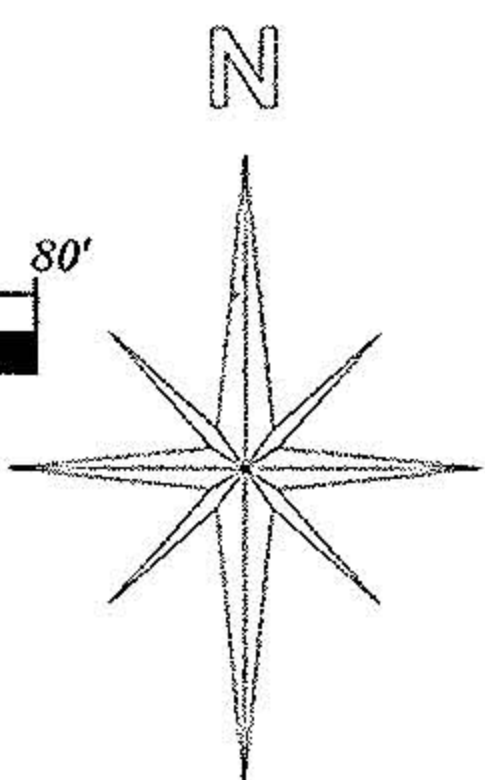
FOREST ST. (50' R/W)

TENNEY AVE. (50' R/W)

21598	
APPROVED LORAIN CO. MAP DEPT	
DATE	12-6-95
PAGE	5-00-024B
BY	CAROLYN FRANCIS
- # 21598	



1" = 40'



PLAT OF SURVEY FOR
SAN SPRING CO.
514 PARK AVE.
&
275 FOREST ST.
CITY OF AMHERST
AMHERST TOWNSHIP
LORAIN COUNTY, OHIO

EARL H. HUNTER, P.S.
1503 SANFORD ST.
VERMILION, OHIO 44089
(216) 967-2037