
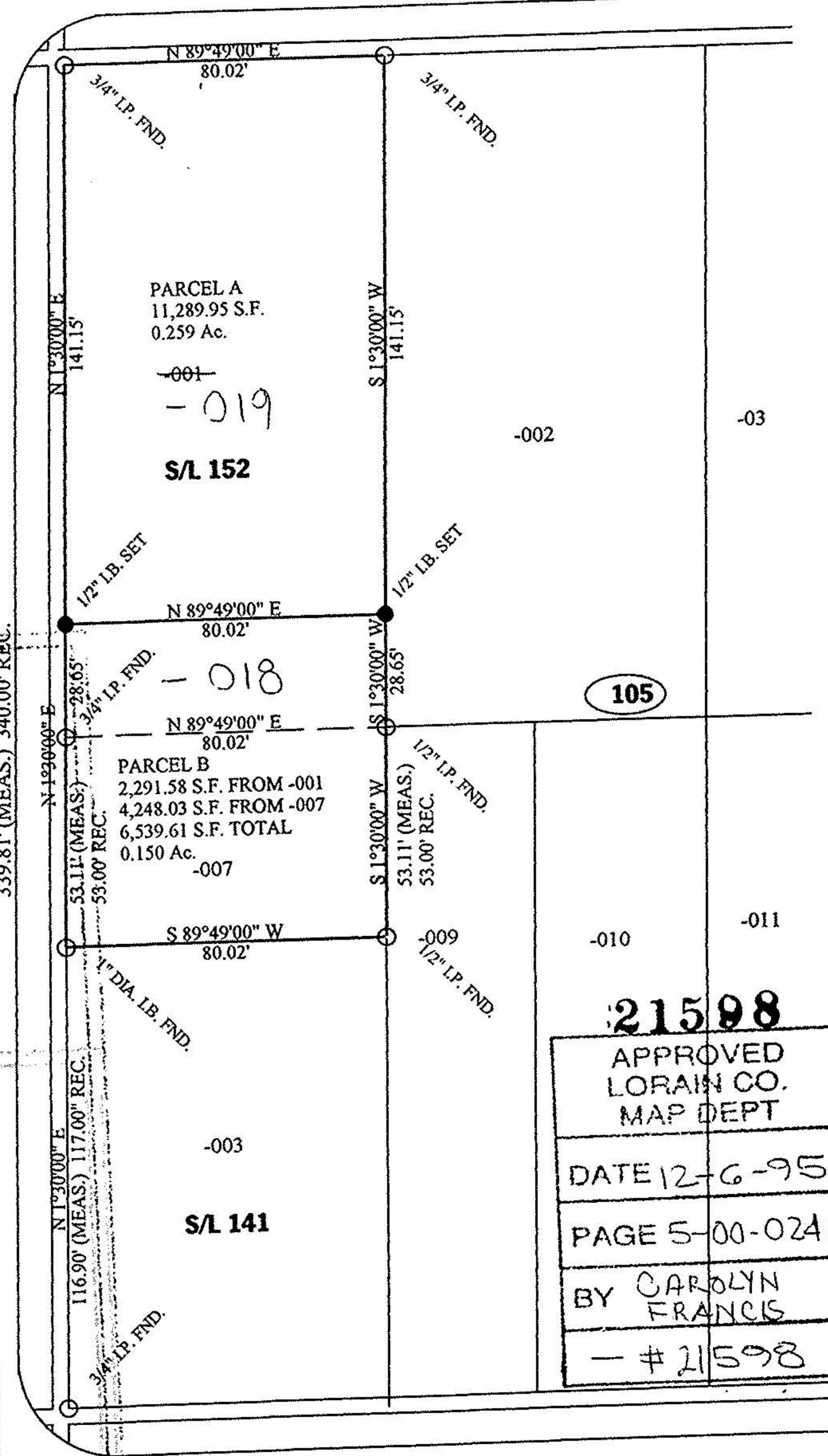


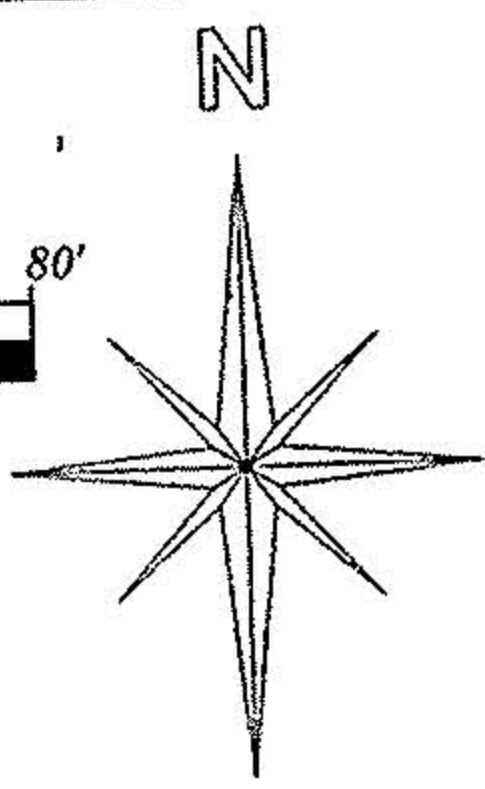
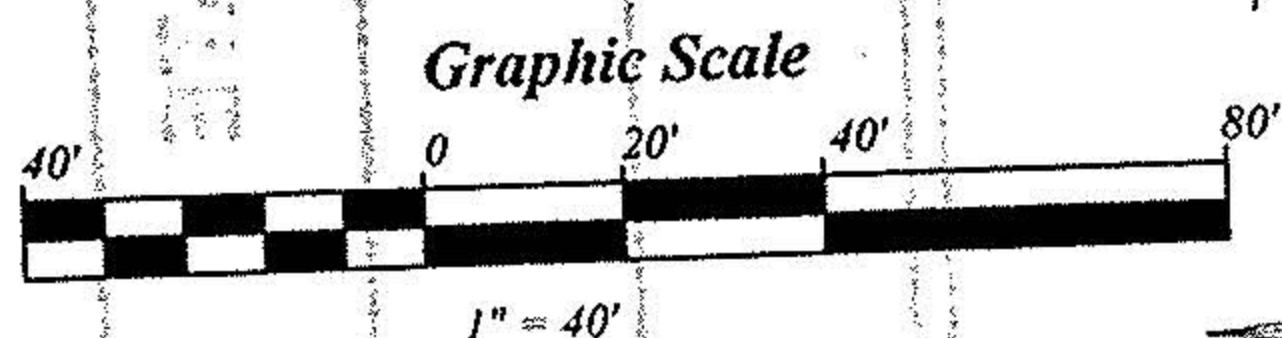
PARK AVE. (50' R/W)

STATE OF OHIO
 EARL H. HUNTER
 S-7537
 REGISTERED PROFESSIONAL SURVEYOR
Earl H. Hunter
 Nov. 15, 1995



21598	
APPROVED LORAIN CO. MAP DEPT	
DATE	12-6-95
PAGE	5-00-024B
BY	CAROLYN FRANCIS
- # 21598	

TENNEY AVE. (50' R/W)



EARL H. HUNTER, P.S.
 1503 SANFORD ST.
 VERMILION, OHIO 44089
 (216) 967-2037

PLAT OF SURVEY FOR
 SAN SPRING CO.
 514 PARK AVE.
 &
 275 FOREST ST.
 CITY OF AMHERST
 AMHERST TOWNSHIP
 LORAIN COUNTY, OHIO