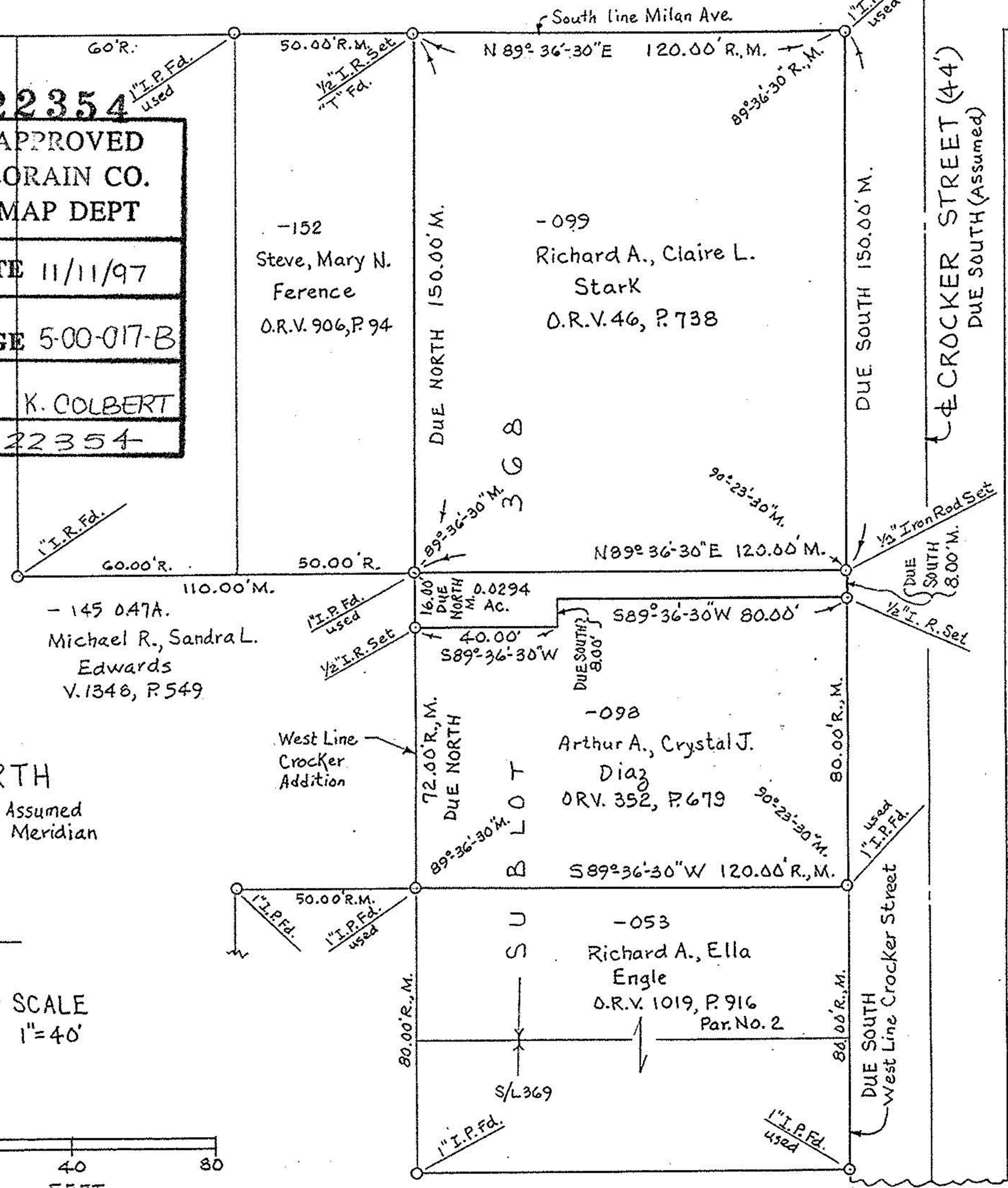
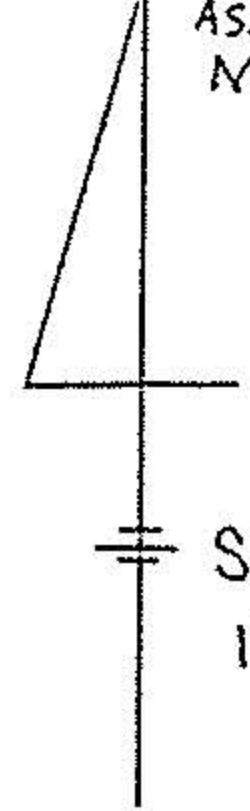


MILAN AVENUE  
 S89°36'-30"E (Assumed)

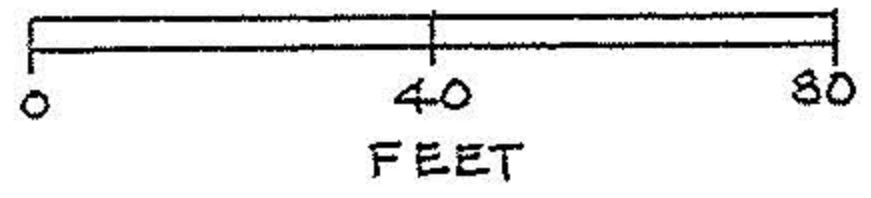
#22354  
 APPROVED  
 LORAIN CO.  
 MAP DEPT  
 DATE 11/11/97  
 PAGE 5-00-017-B  
 BY K. COLBERT  
 # 22354



NORTH  
 Assumed Meridian



SCALE  
 1" = 40'



LEGEND: Iron Pipes, Rods, Found or set shown thus: ○

*Charles P. Waryu*  
 CHARLES P. WARYU,  
 REG. SURVEYOR NO. 5029

MAP OF SURVEY MADE,  
 PART OF SUBLLOT NO. 368, CROCKER'S  
 ADDITION, PLAT VOL. 2, P. 12,  
 AMHERST CITY, LORAIN CO., OHIO  
 FOR ARTHUR A. DIAZ AUGUST 15, 1997