
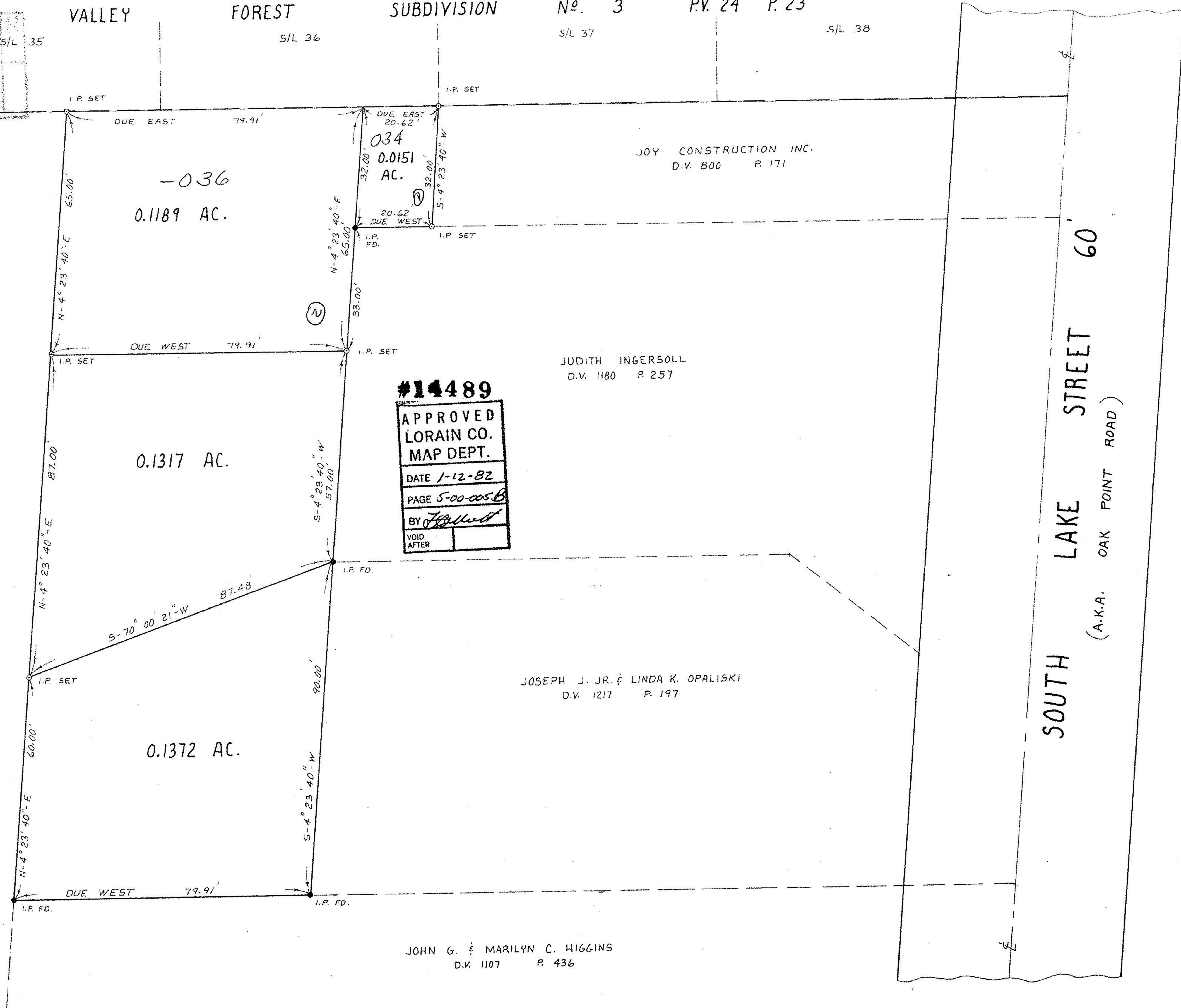


VALLEY FOREST SUBDIVISION No. 3 PV. 24 P. 23  
 S/L 35 S/L 36 S/L 37 S/L 38



WILLIAM R. & ILSE T. BRANDT  
 D.V. 1120 P. 171



034  
 0.0151  
 AC.

JOY CONSTRUCTION INC.  
 D.V. 800 P. 171

#14489  
 APPROVED  
 LORAIN CO.  
 MAP DEPT.  
 DATE 1-12-82  
 PAGE 5-00-005B  
 BY *[Signature]*  
 VOID AFTER

JUDITH INGERSOLL  
 D.V. 1180 P. 257


JOSEPH J. JR. & LINDA K. OPALISKI  
 D.V. 1217 P. 197

JOHN G. & MARILYN C. HIGGINS  
 D.V. 1107 P. 436

**PROJECT**  
**BOUNDARY SURVEY**  
 PART OF ORIGINAL AMHERST TWP. LOT No 5  
 CITY OF AMHERST COUNTY OF LORAIN STATE OF OHIO

Prepared for: **BILL BRANDT**

Rev. \_\_\_\_\_  
 Drawn by: *K.V.S.*  
 Checked by: \_\_\_\_\_  
 App. by: \_\_\_\_\_  
 Scale: 1" = 20'  
 Date: 12-1-81



**KLEINOEDER-SCHMIDT**  
**and ASSOCIATES**

ENGINEERS — SURVEYORS — CONSULTANTS in LAND PLANNING  
 ELYRIA - NORWALK - MEDINA OHIO

REFERENCES
73-54

SHEET NO.	JOB NO.
1 of 1	81-148