


21-05-021-000-003  
21-A  
#18121  
21-A

# A SURVEY PLAT

SUBDIVIDING A 5.3389 ACRE PARCEL OF LAND FROM PROPERTY NOW OR FORMERLY OWNED BY JOHN K., JR. & JODI L. ROLLIN BEING PART OF LOTS 20 & 21, TRACT 5, IN HUNTINGTON TOWNSHIP, LORAIN COUNTY, OHIO.

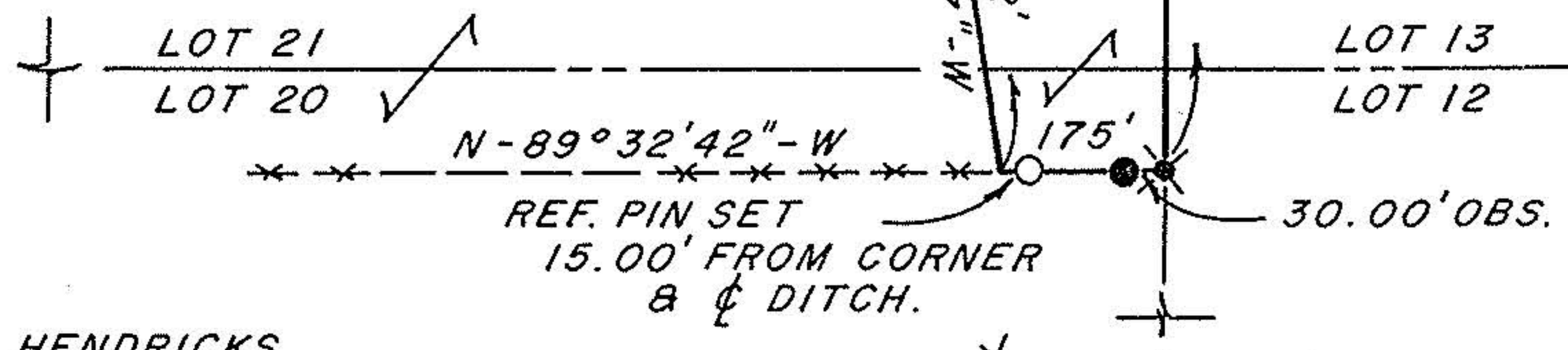


SCALE: 1"=300'

JOHN K., JR. & JODI L. ROLLIN - (DEED VOL. OR 91 p. 507)


NEW PARCEL CONTAINS:  
0.4753 AC. IN LOT 20  
4.8636 AC. IN LOT 21  
5.3389 ACRES - TOTAL

- 5/8" DIA. REBAR FD. & USED
- 5/8" DIA. REBAR SET WITH CAP STAMPED, "BOREMAN - 6855"
- ✕ RAILROAD SPIKE FD. & USED



RUSSELL HENDRICKS  
(DEED VOL. 1372 p. 258)

Frederick W. Boreman  
FREDERICK W. BOREMAN, P.S.  
REGISTERED SURVEYOR No. 6855  
AUGUST 15, 1988



C-42 BURSLEY ROAD

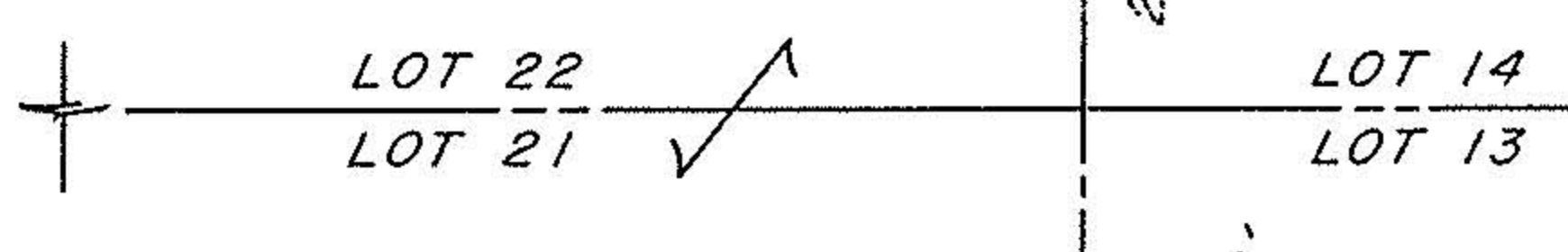
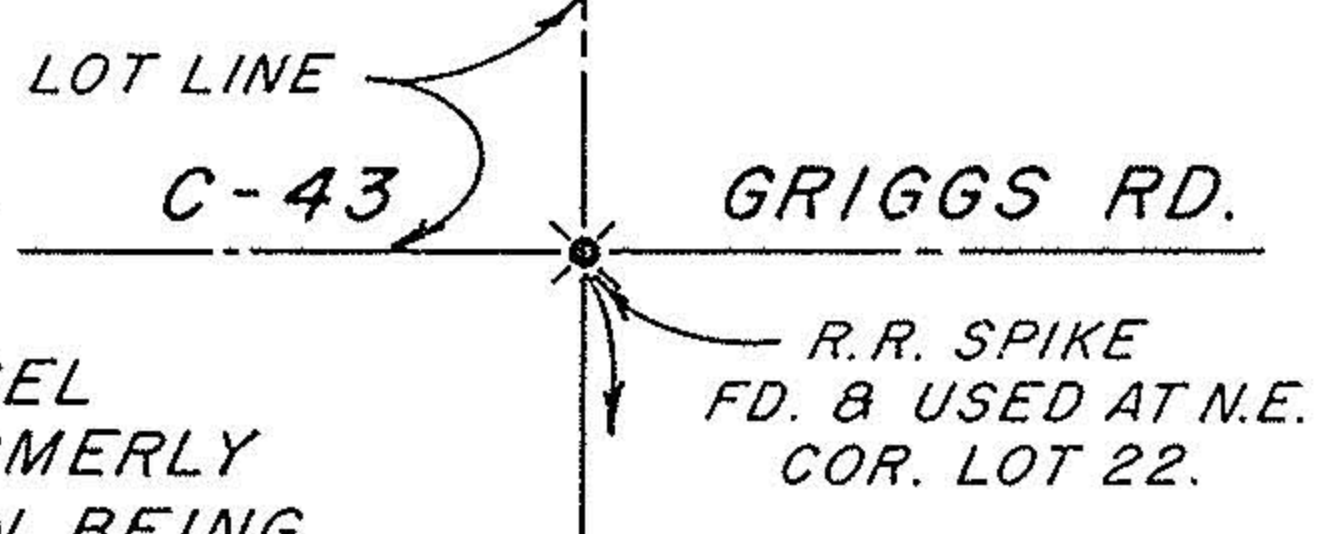
R.R. SPIKE FD. & USED LIES 0.65' SOUTH; 1.05' WEST.

FREDERICK W. BOREMAN, P.S.  
P.O. BOX 34, SPENCER, OHIO, 44275

AREA CODE (216) 648-2530

PROJECT No. 88-16

052



TRACT 5

CLARK ROAD R/W ?

T-65

#18121

REC. & APPROVED	CO. FIELD BK. 190
	LORAIN CO. MAP DEPT.
	R.R. SPIKE 9-15 88
	DATE 10" DEEP
	PAGE 21-A
BY	18121
VOID AFTER	#18121