

#19488
 APPROVED
 LORAIN CO.
 MAP DEPT.
 DATE 8-15-91
 PAGE 21-F
 BY T. McVain
 VOID AFTER 19488

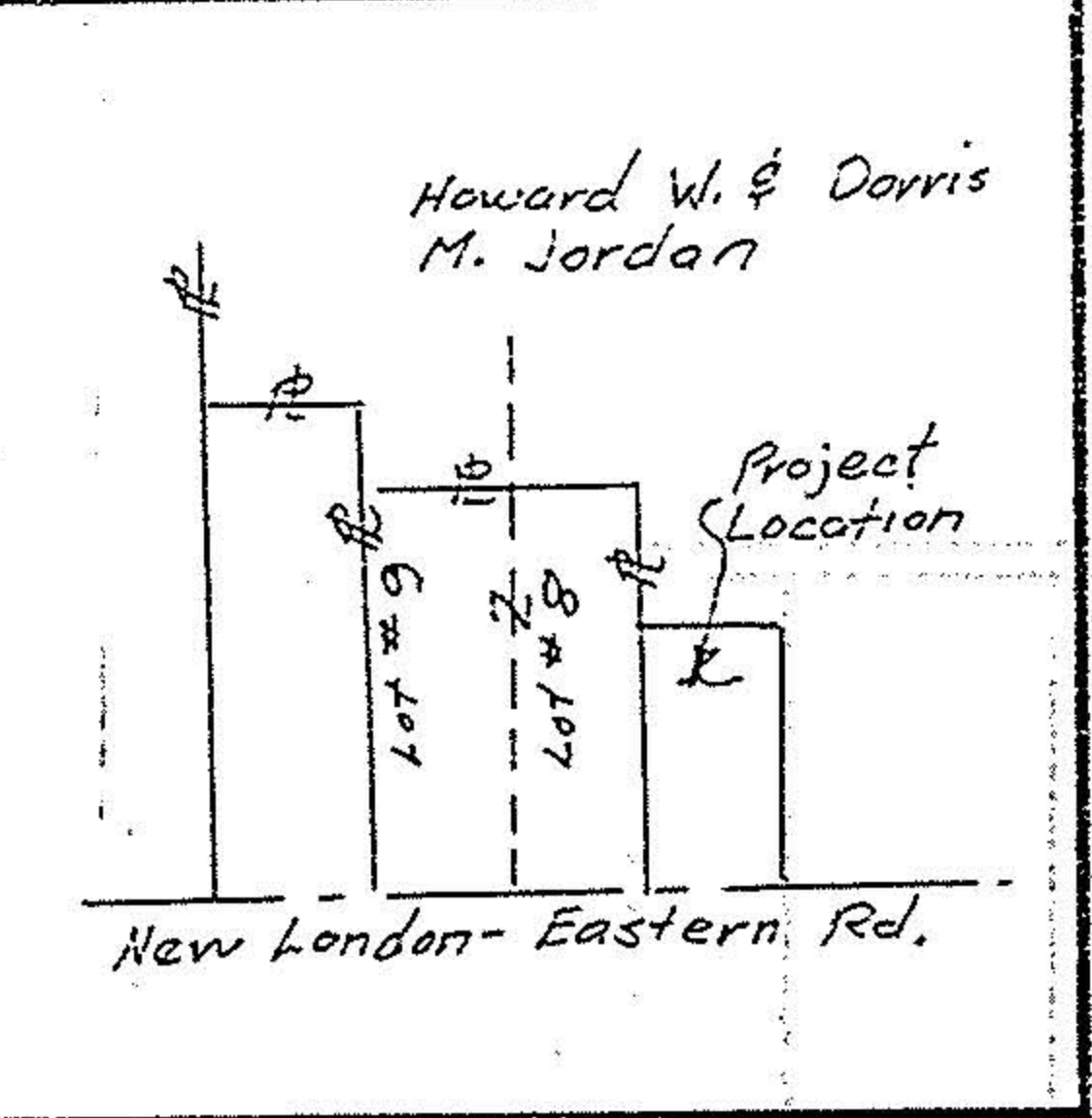
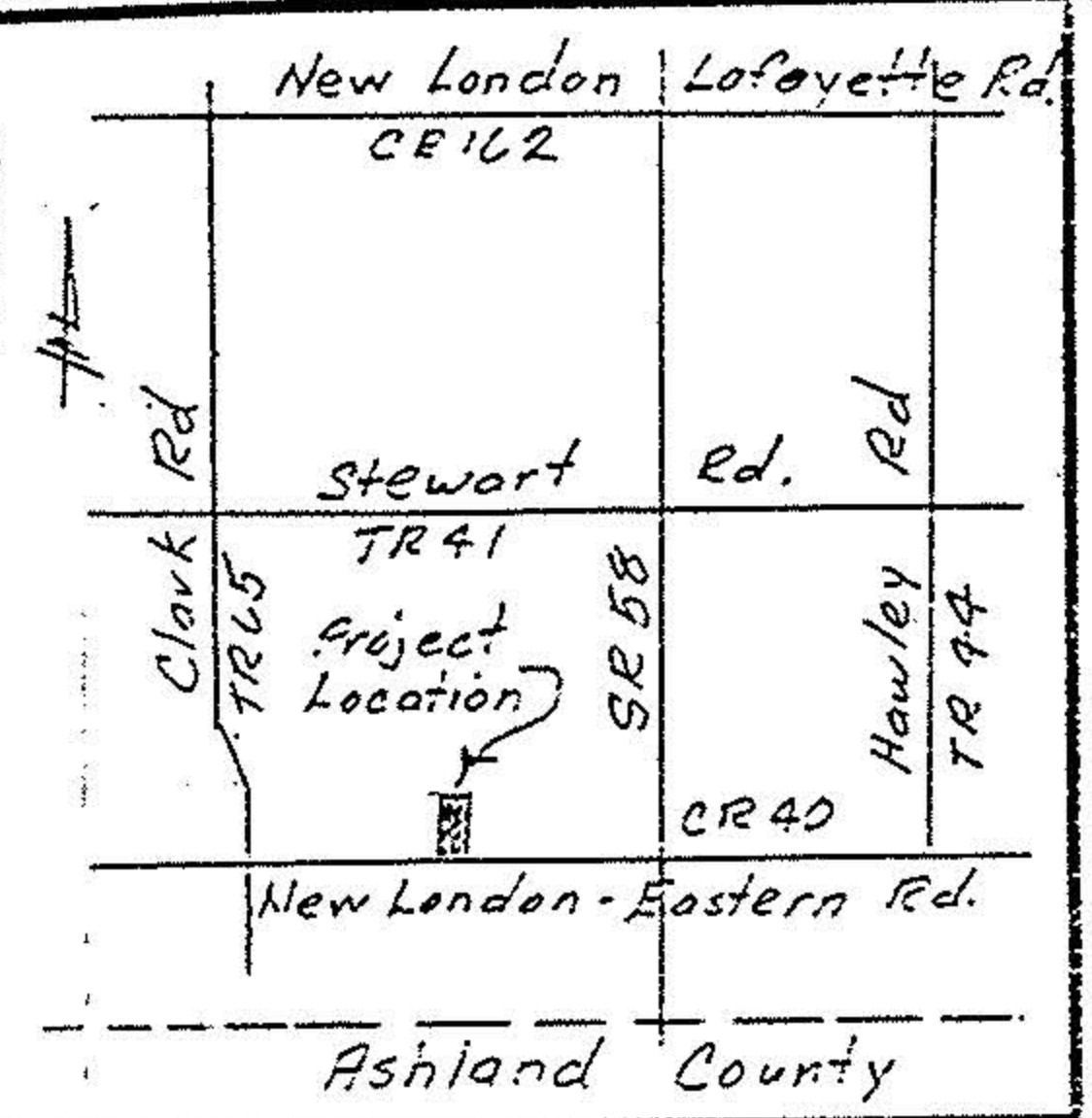



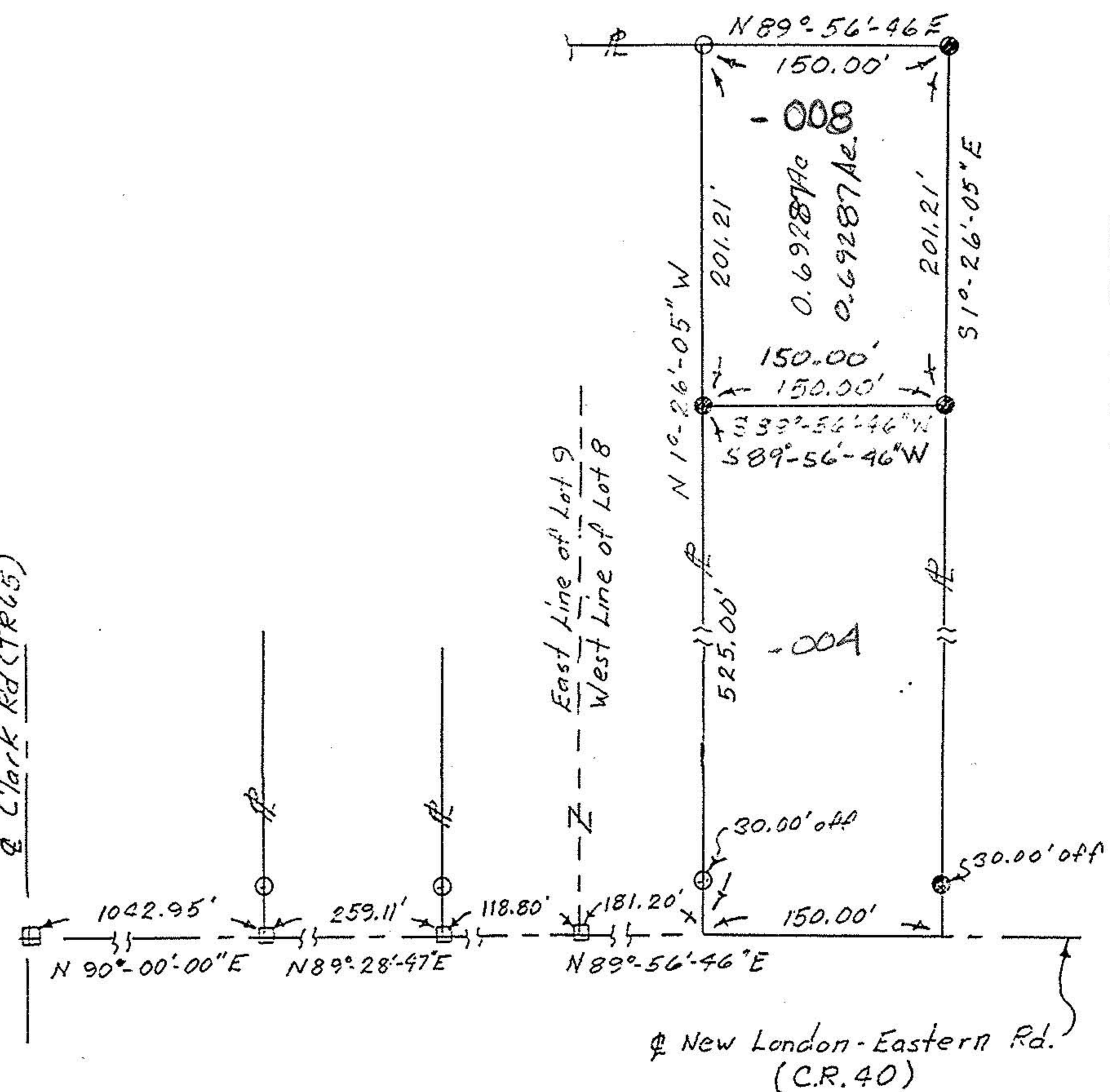
Plate of survey to locate and describe a portion of a tract of land conveyed to Howard W. & Dorris M. Jordan by Deed recorded in Volume 845 page 85 of the Lorain County RECORD OF DEEDS.

I hereby certify this plat to be a true delineation of a field survey by HUDNUT-LAUGHERY AND ASSOCIATES, May 1991.
 Richard K. Hudnut
 Richard K. Hudnut P.S. Reg No. 5956



Clark Rd (TR 65)

East Line of Lot 9
 West Line of Lot 8



- SYMBOLS
- Railroad Spike Found
 - Iron Pin Found
 - Railroad Spike Set
 - Iron Pin Set

HUDNUT-LAUGHERY & ASSOCIATES
 Engineering & Surveying
 967 U.S. 4E
 Ashland, Ohio 44805

Tract 2 Lot 8 Huntington
 Township, Lorain County
 State of Ohio

Drawn By RKH	Date 5/18/91	Scale 1"=100'
-----------------	-----------------	------------------