

21-02-002-000

5

#19488

21-F-000-000-000

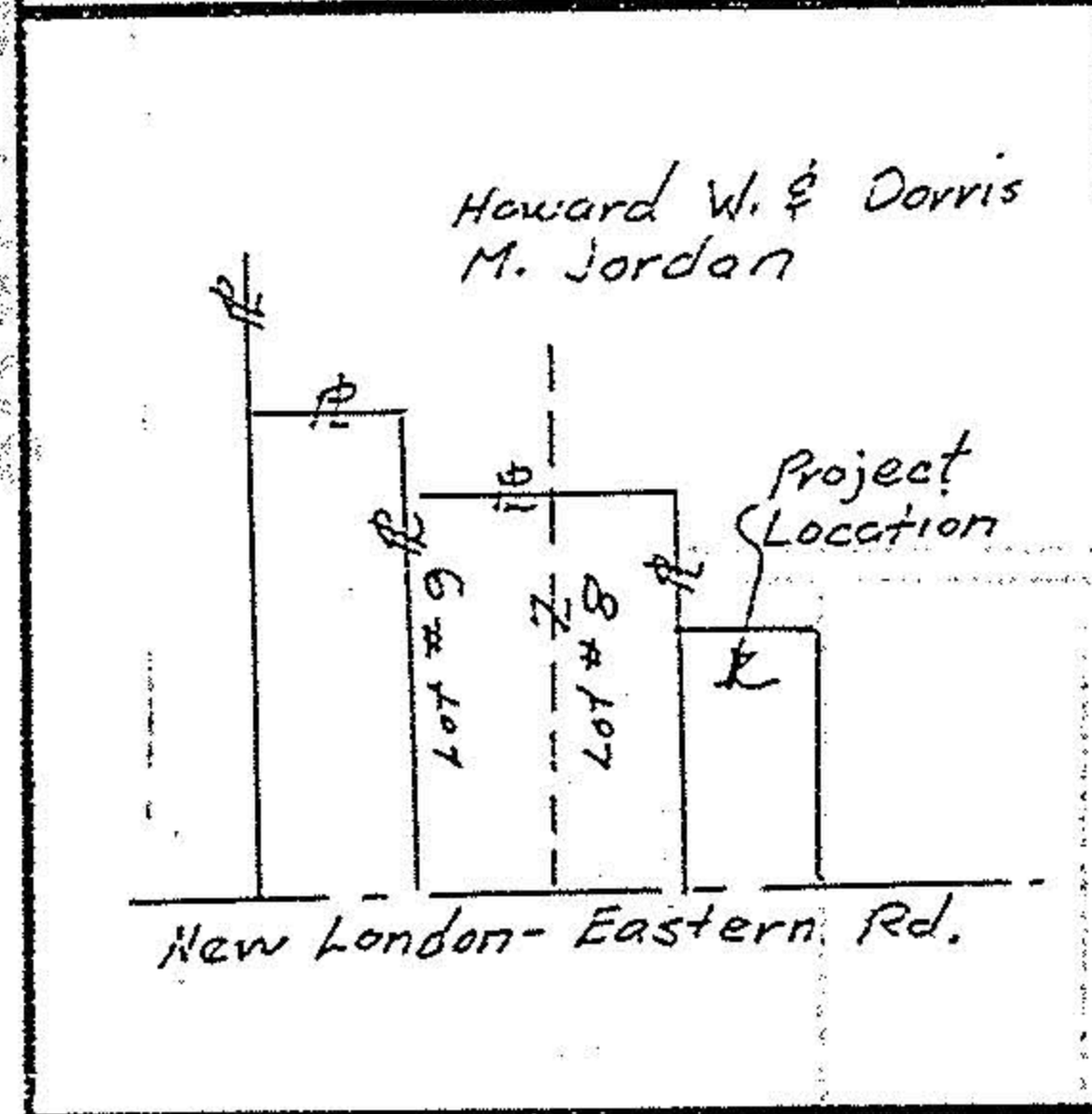
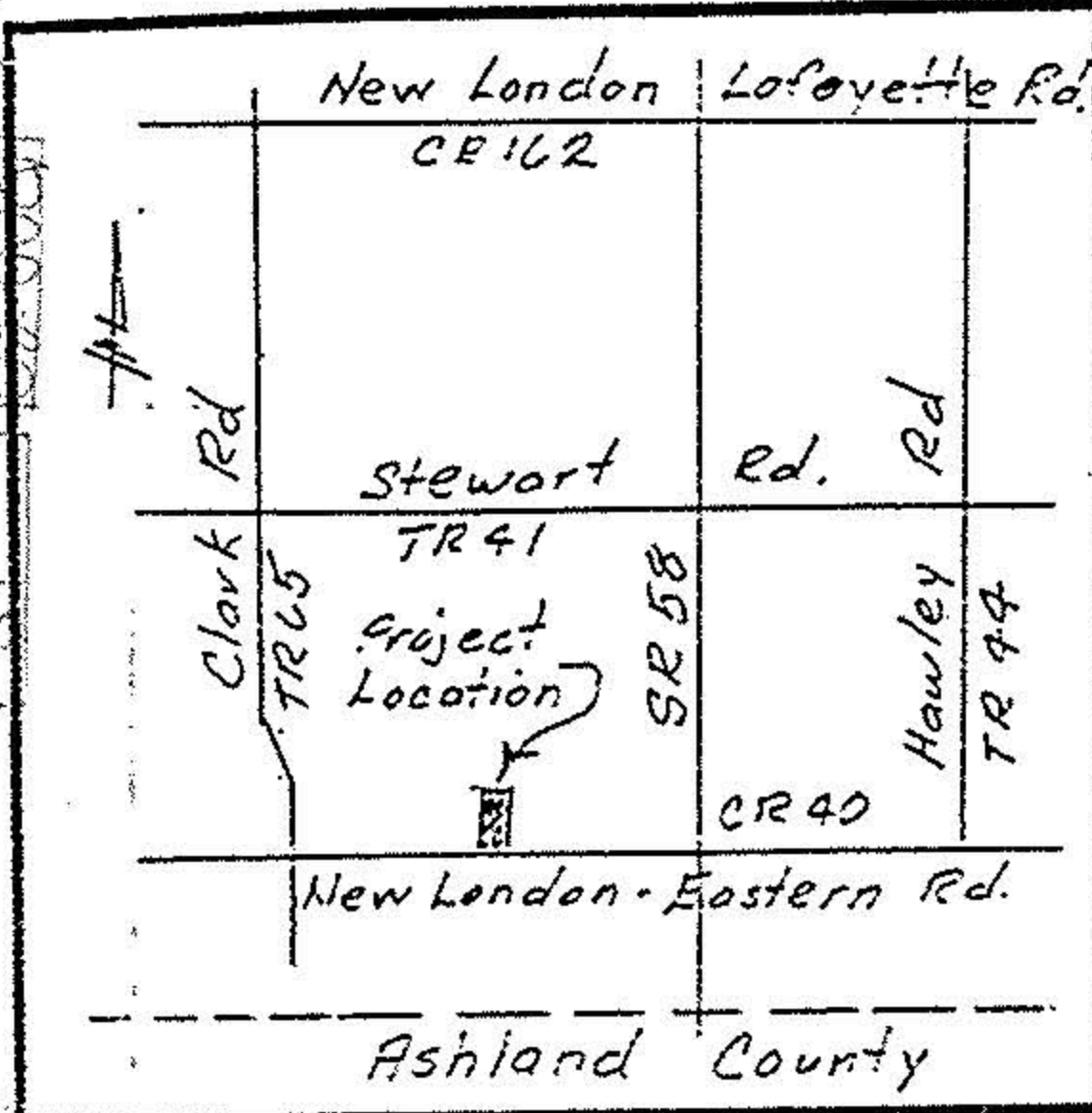
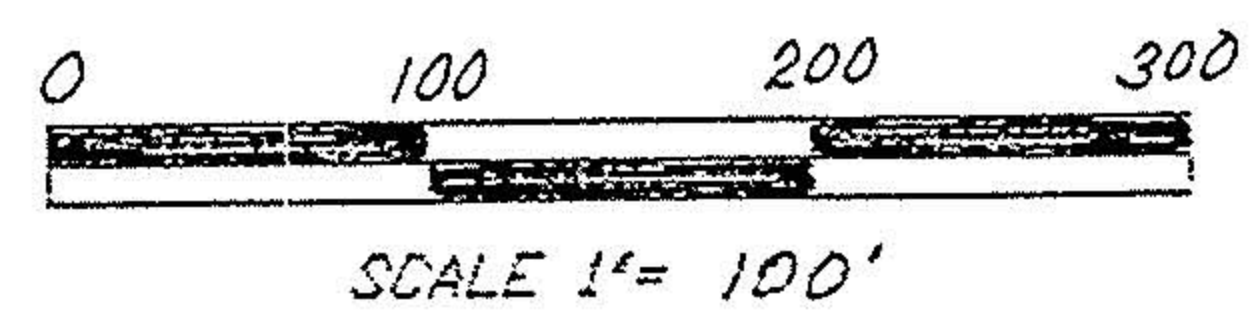
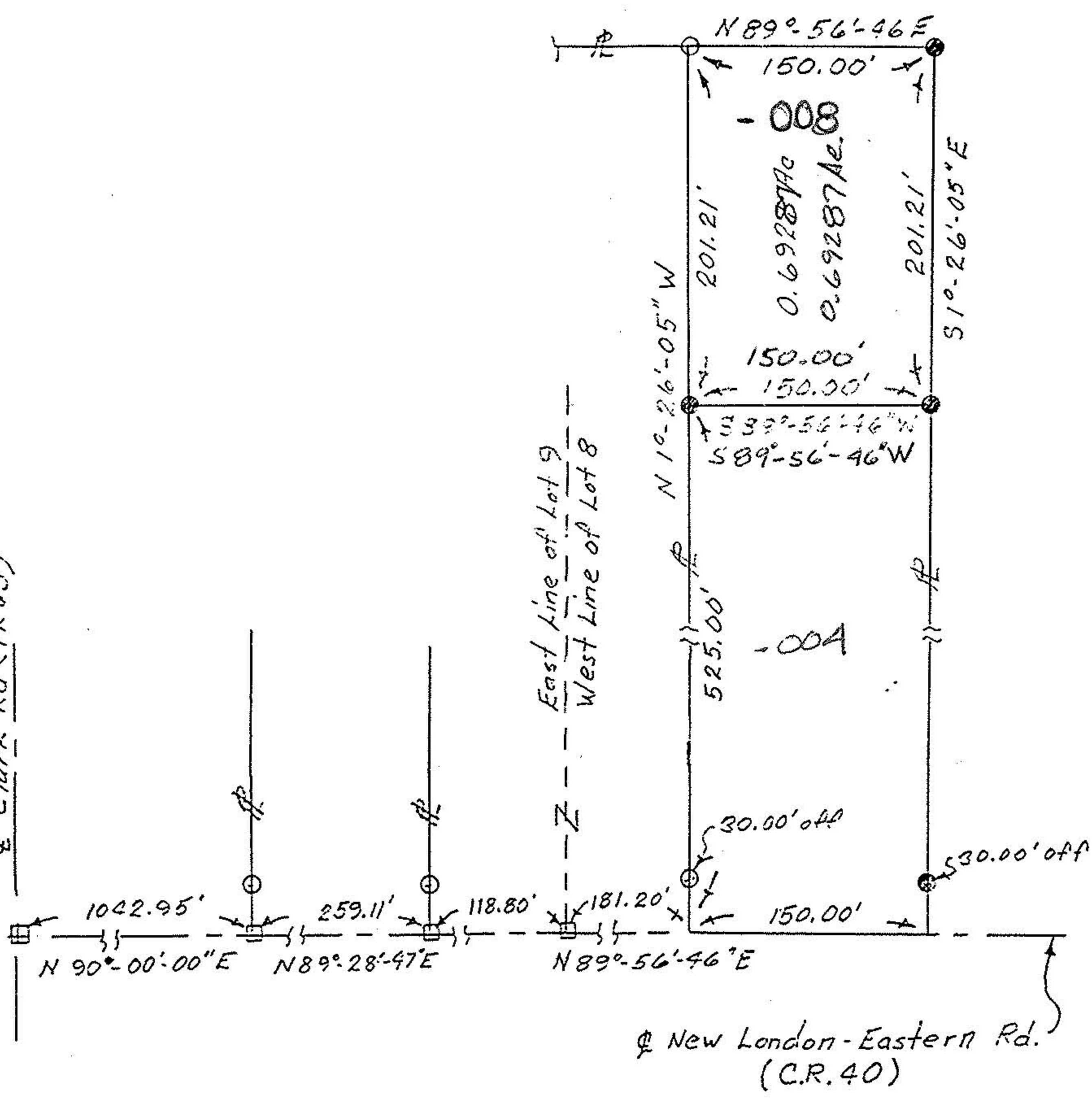


Plate of survey to locate and describe a portion of a tract of land conveyed to Howard W. & Dorris M. Jordan by Deed recorded in volume 845 page 85 of the Lorain County RECORD OF DEEDS.


I hereby certify this plat to be a true delineation of a field survey by HUDNUT-LAUGHERY AND ASSOCIATES, May 1991.

Richard K. Hudnut  
Richard K. Hudnut P.S. Reg No. 5956

Clark Rd (TR 65)



#19488  
APPROVED  
LORAIN CO.  
MAP DEPT.  
DATE 8-15-91  
PAGE 21-F  
BY T-McNair  
VOID AFTER 19488



- SYMBOLS
- Railroad Spike Found
  - Iron Pin Found
  - Railroad Spike Set
  - Iron Pin Set

HUDNUT-LAUGHERY & ASSOCIATES  
Engineering & Surveying  
967 U.S. 42  
Ashland, Ohio 44805

Tract 2 Lot 8 Huntington  
Township, Lorain County  
State of Ohio

Drawn By RKH	Date 5/18/91	Scale 1"=100'
-----------------	-----------------	------------------