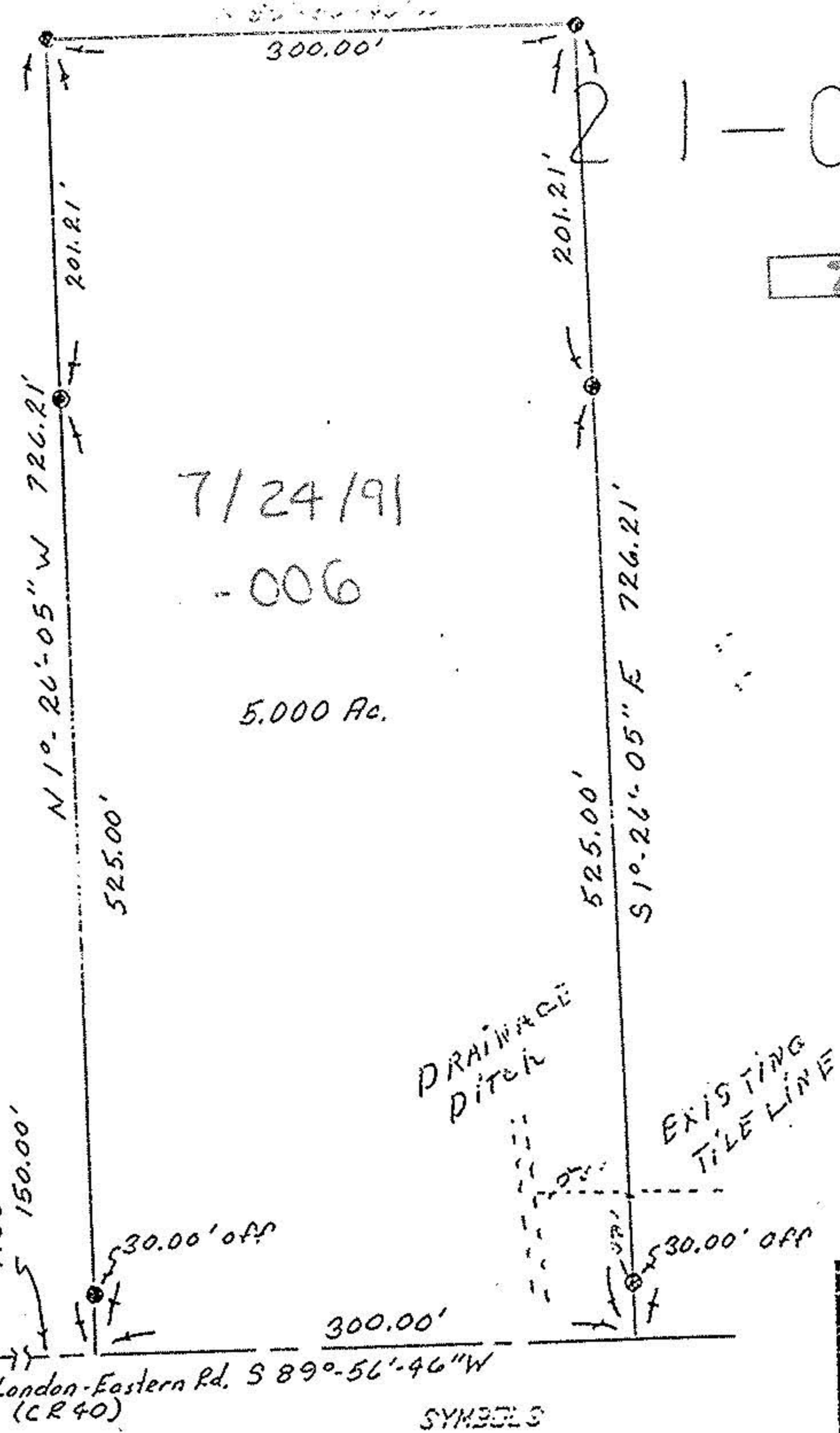



Plate of survey to locate and describe a portion of a tract of land conveyed to Howard W. & Derris M. Jordan by Deed recorded in volume 825 page 85 of the Lorain County RECORD OF DEEDS.

I hereby certify this plat to be a true delineation of a field survey by HUDNUT-LAUGHERY AND ASSOCIATES, June 1991.

Richard K. Hudnut  
Richard K. Hudnut P.S.  
Reg. Surveyor No. 5956




7/24/91  
-006  
5.000 Ac.

- SYMBOLS
- ⊠ Railroad Spike Found
  - Iron Pin Found
  - ⊞ Railroad Spike Set
  - ⊙ Iron Pin Set

HUDNUT-LAUGHERY & ASSOCIATES  
Engineering & Surveyors  
957 U.S. 42  
Ashland, Ohio 44805

Tract 2 Lot 8 Hun.  
Township, Lorain County  
State of Ohio

Drawn By RKH	Date 6/6/91
-----------------	----------------



21-02-008-000

21-2-008



16

HOWARD JORDAN PROPERTY