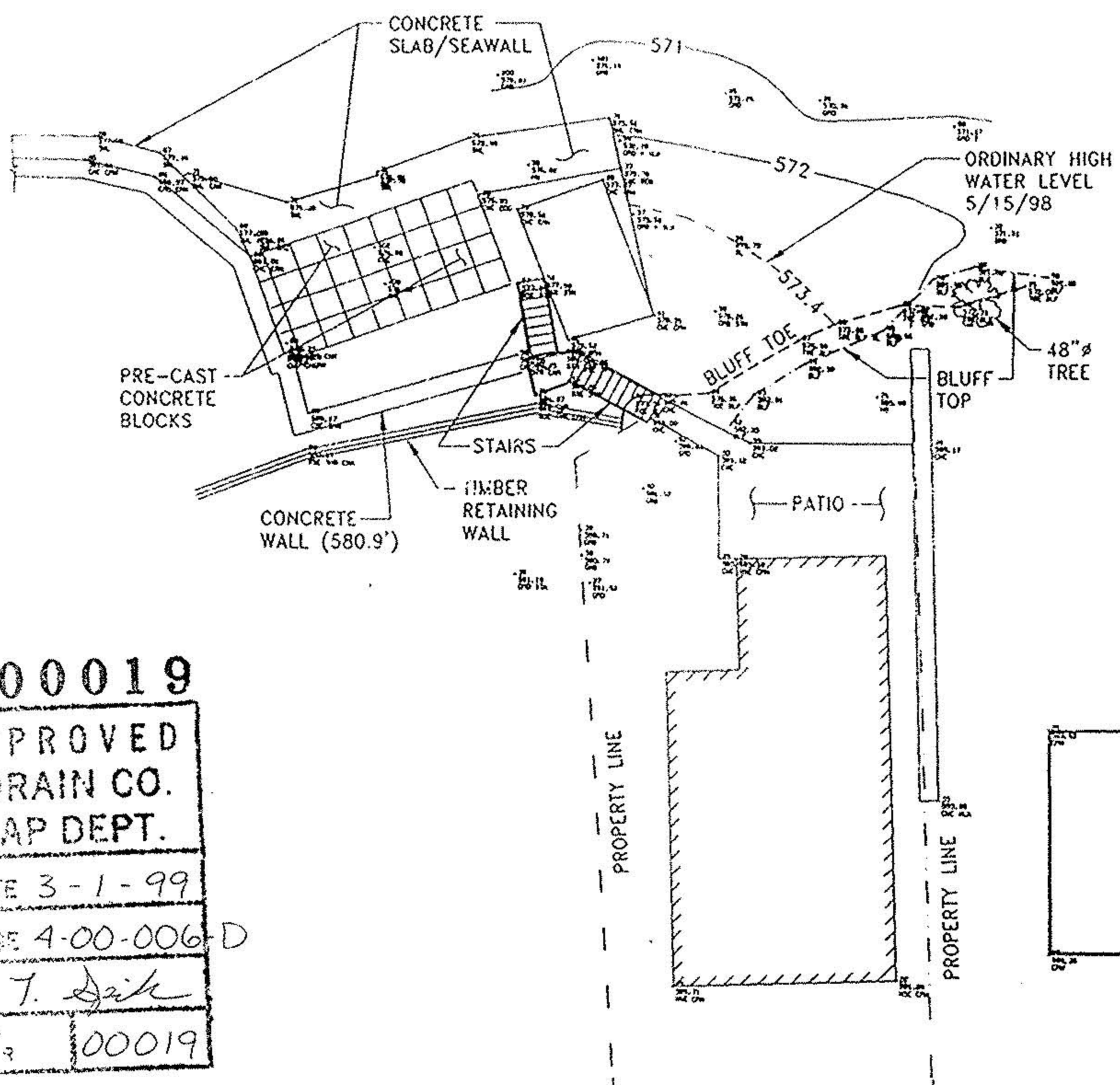
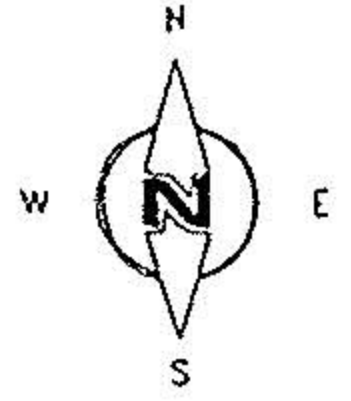


LAKE ERIE





#00019

APPROVED
LORAIN CO.
MAP DEPT.
DATE 3-1-99
PAGE 4-00-006-D
T. J. [Signature]
00019

RUTH and ELAM BRUEGGER
74 WEST SHORE DRIVE
VERMILION, OH 44089

ERNEST E. BEHREND
68 WEST SHORE DRIVE
VERMILION, OH 44089

KATHLEEN L. PAVLOVICH
64 WEST SHORE DRIVE
VERMILION, OH 44089



SCALE: 1 in = 20 ft

DATUM: 0.0 L.W.D. = 569.2 FT (IGLD '85)

PREPARED BY:
Andrassy Engineering, Ltd.

EXISTING SITE PLAN

APPLICANT:
ERNEST E. BEHREND
32950 WEBER ROAD
AVON LAKE, OH 44012

ADJACENT PROPERTY OWNERS:
Ruth and Elam Bruegger
74 West Shore Drive, Avon Lake OH 44089
Kathleen L. Pavlovich
64 West Shore Drive, Avon Lake OH 44089

PROPOSED CONCRETE BLOCK
SEAWALL, AVON LAKE, OHIO

SHEET 2 OF 4
6/2/98