

WALKER ROAD

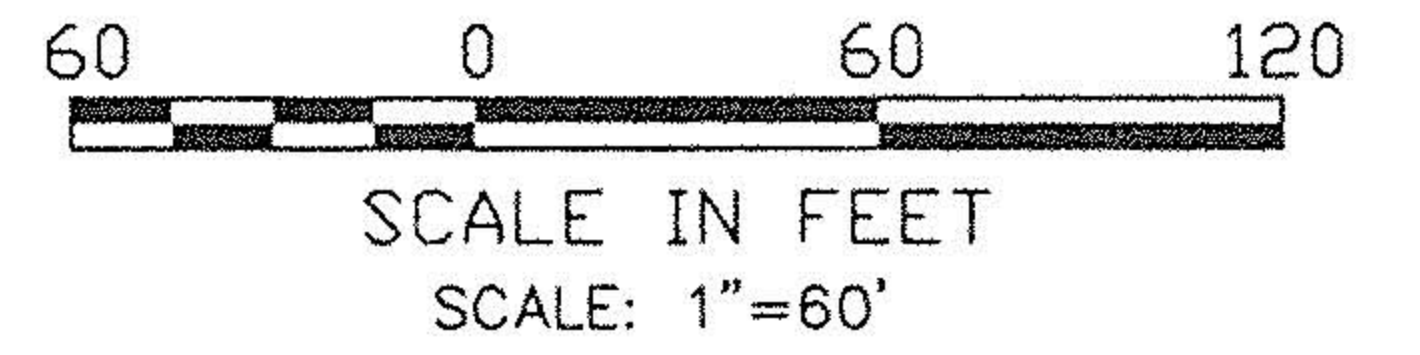
SEC. 6
SEC. 5

FLOOD ZONE "C" PER
F.I.R.M. NO. 390602B H & I-01
DATED NOVEMBER 2, 1977

R=4098.91' (STATE)
L=381.54'
Tan=190.91'
Δ=5°20'00" (STATE)
CB=N 02°40'00" W
CH=381.41'

CL SURVEY
STATE OF OHIO
S-205 (1)

ZONE "T" (INDUSTRIAL)



MON. BOX PER CITY
PLANS
S89°15'30" W

STATE OF OHIO CONST.
CL
P.C. 91+53.59
STATE

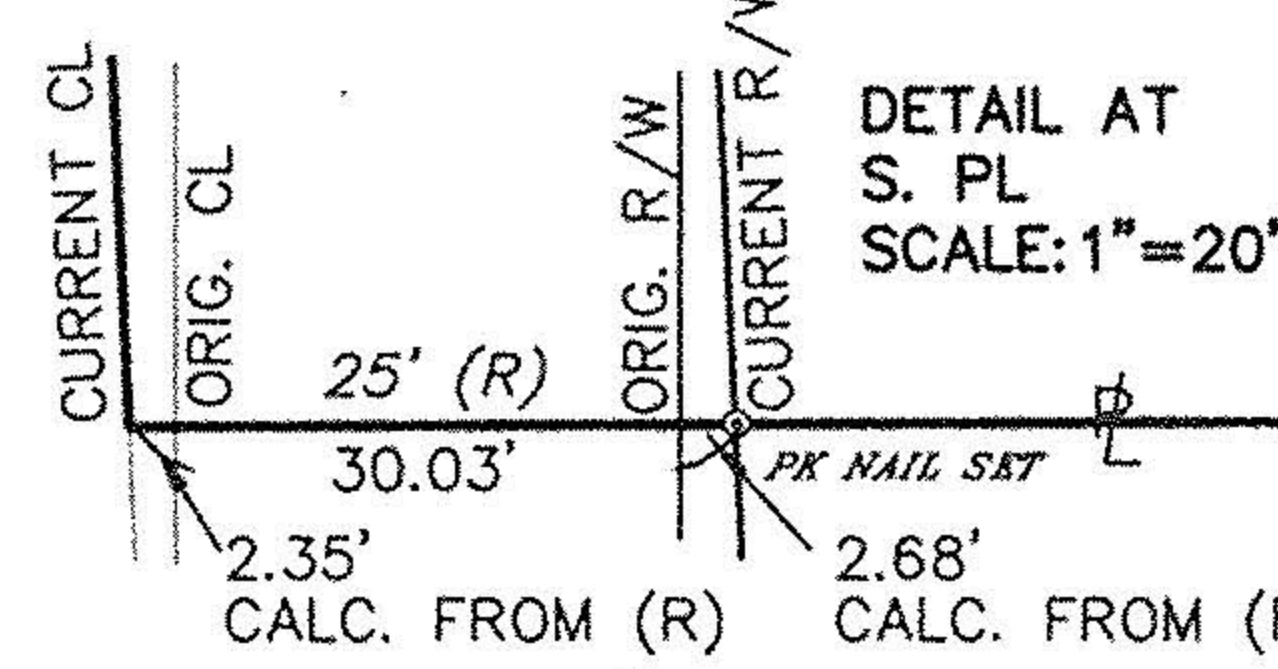
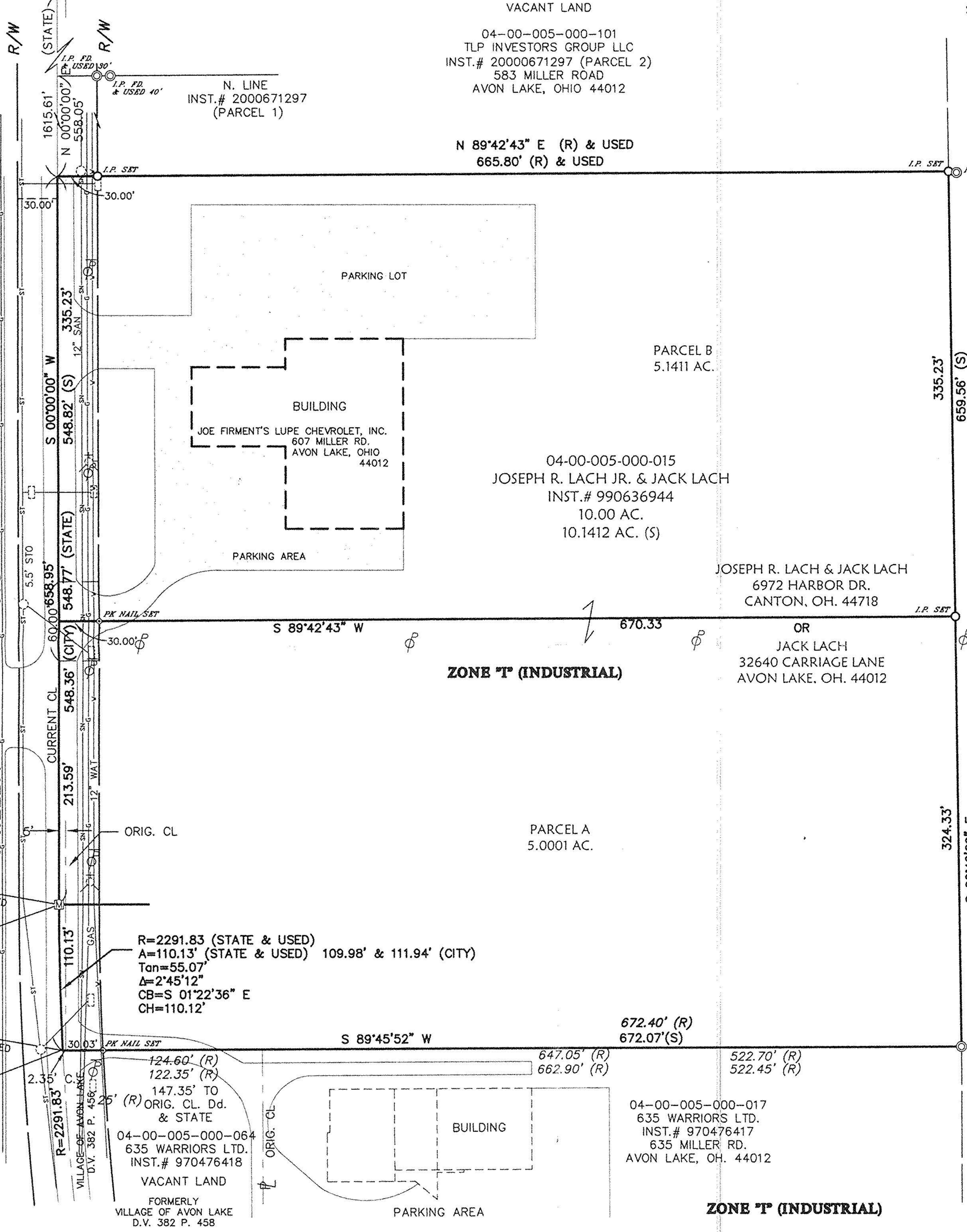

FORD MOTOR COMPANY
650 MILLER ROAD
AVON LAKE, OH. 44012

OR

FORD MOTOR COMPANY
DROP BOX 56
DEARBORN, MI 48121

04-00-005-000-090
181.52 AC.
FORD MOTOR COMPANY
D.V. 382 P. 458

CENTERLINE DATA PER
STATE OF OHIO PROJECT S-205(1) COUNTY ROAD NO. 79
SHEETS 7-10 OF 29
& CITY OF AVON LAKE
IMPROVEMENT PROJECT NO. 06-01-01377
SHEETS 10-14



APPROVED
LORAIN CO.
MAP DEPT

DATE 3/14/03

PAGE 4-00-005B

BY: [Signature]

No 01329

- LEGEND**
- ☒ - MONUMENT BOX
 - ⊙ - IRON PIN FOUND
 - - IRON PIN FOUND
 - ⊙ - PK NAIL SET
 - ⊙ - MANHOLE
 - ☒ - CATCH BASIN
 - ⊙ - FIRE HYDRANT
 - ⊙ - TOWER
 - ⊙ - TELEPHONE POLE
 - ⊙ - POWER POLE
- ABBREVIATIONS**
- AC. - ACRES
 - (R) - RECORD
 - S - SURVEYED
 - I.P. - IRON PIN
 - FD. - FOUND

DAVID L. ELWELL, REGISTERED SURVEYOR NO. 6333

KS ASSOCIATES

KS ASSOCIATES, INC.
260 Burns Road, Suite 100
P.O. Box 569
Elyria, Ohio 44036
Phone (440) 365-4730
Fax (440) 365-4790
mailroom@ksassoc.com
www.ksassoc.com

SURVEY MAP
OF PARCEL NO. 04-00-005-000-015
PART OF AVON TOWNSHIP SEC. NO. 5
CITY OF AVON LAKE COUNTY OF LORAIN STATE OF OHIO
DATE: JANUARY 31, 2003

JOB NO. 03002-5
DWG. NAME 0-SURO1