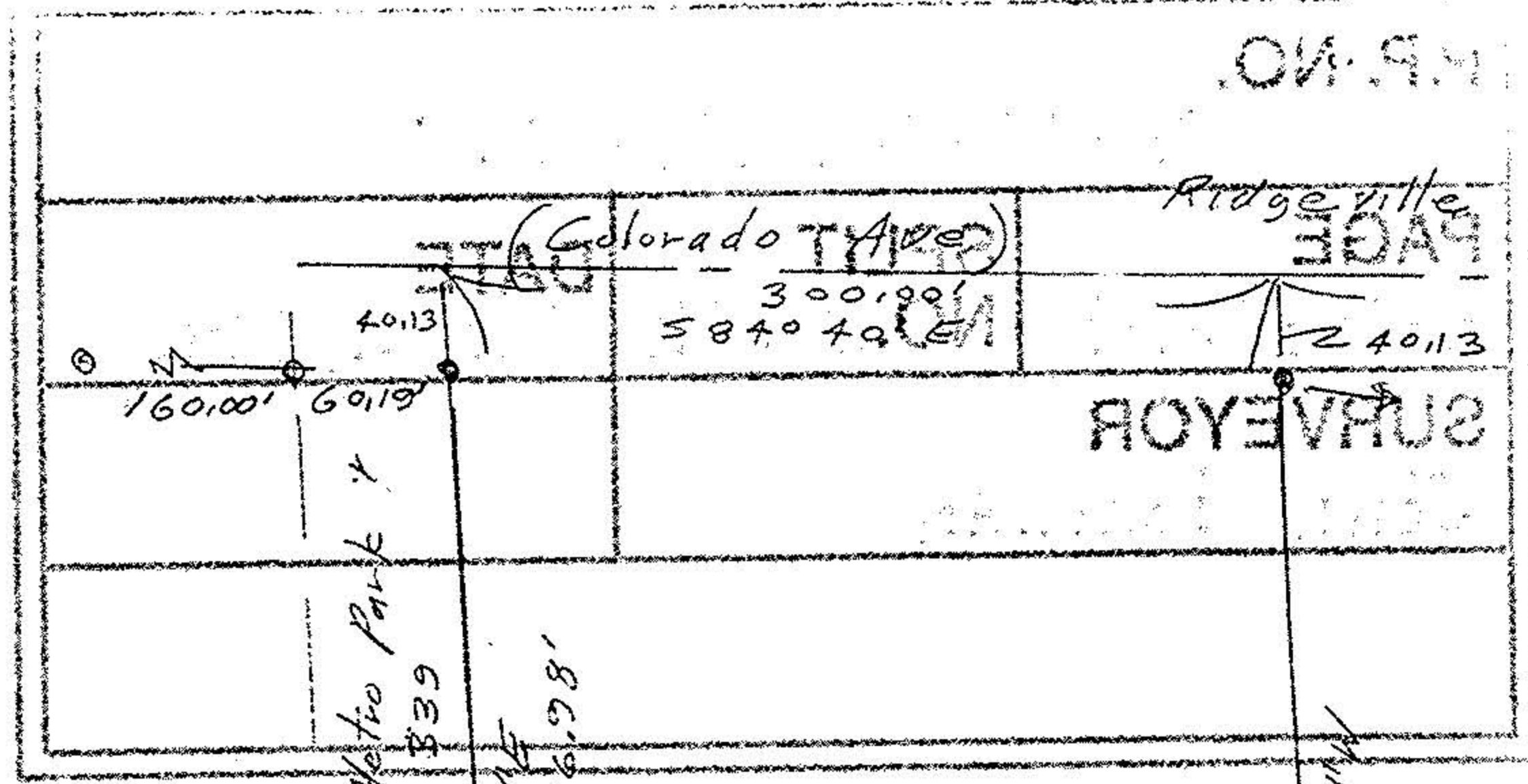
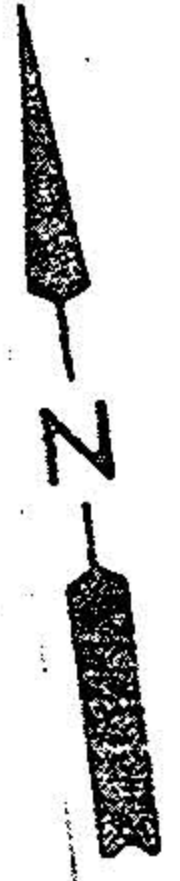


MR. NO. 5840



Lorain Rd
N 88° 40' W
477.31
300.00'
Harold A & Myron S
Bruder
Div 1325 Pg 816
3134 Acres Remainder
by Auditor



20632

APPROVED
LORAIN CO
SHP DEPT.

DATE 12-20-93

PAGE 400-027 E

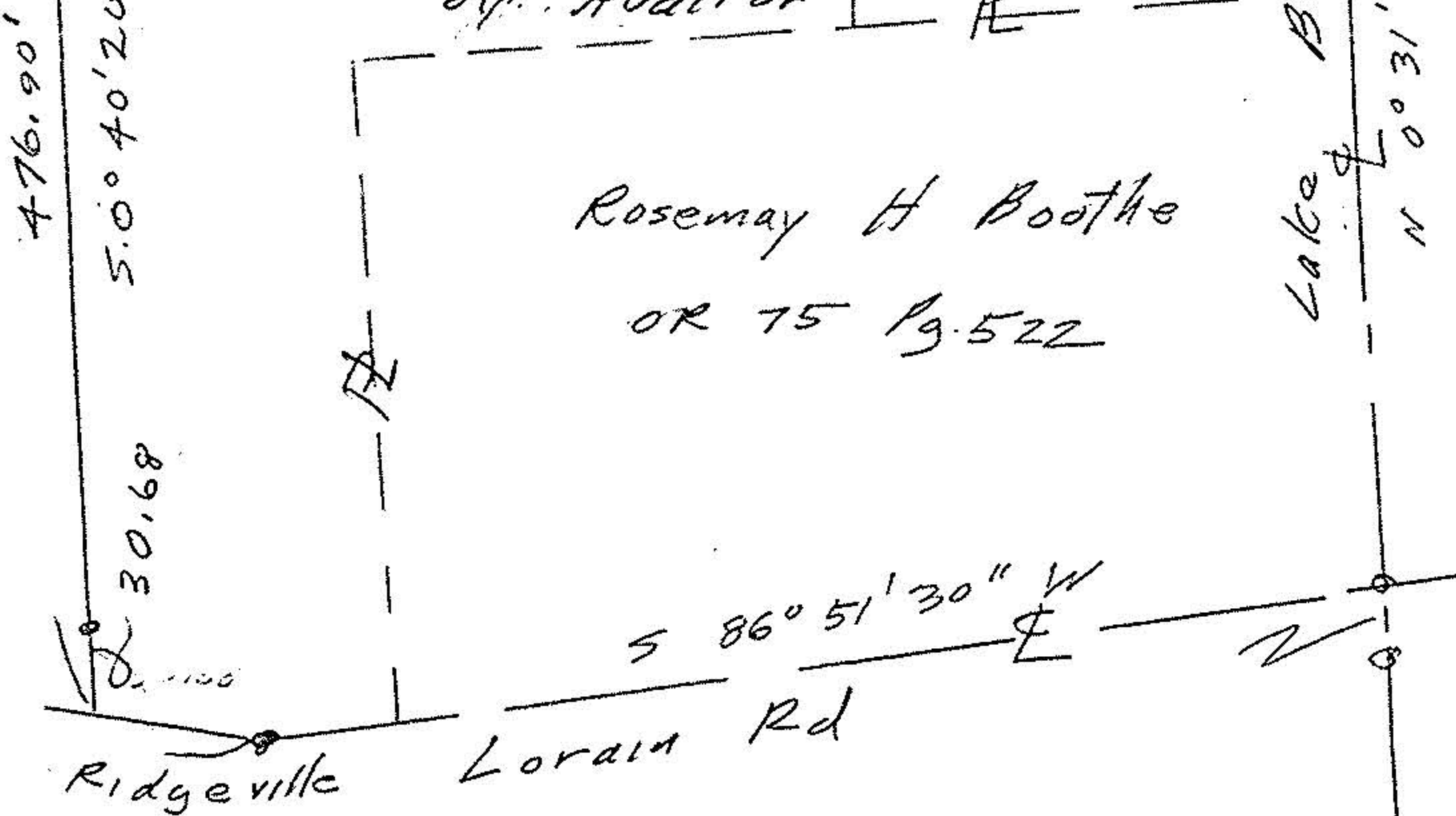
BY CAROLYN
FRANCIS

VOID
AFTER # 20632

- iron pipes fd
- iron pipes set

- 011
31137 Acres

305.84'
364.64'
N 77° 11' 30" W old



Rosemay H Boothe
OR 75 Pg 522



John Pozywak
Reg Surveyor
5292

Survey of a Parcel Split
Original Sheffield Township Lot 61
Lorain County Ohio
Scale 1" = 100' Oct 11, 1993

03-00-061-107-