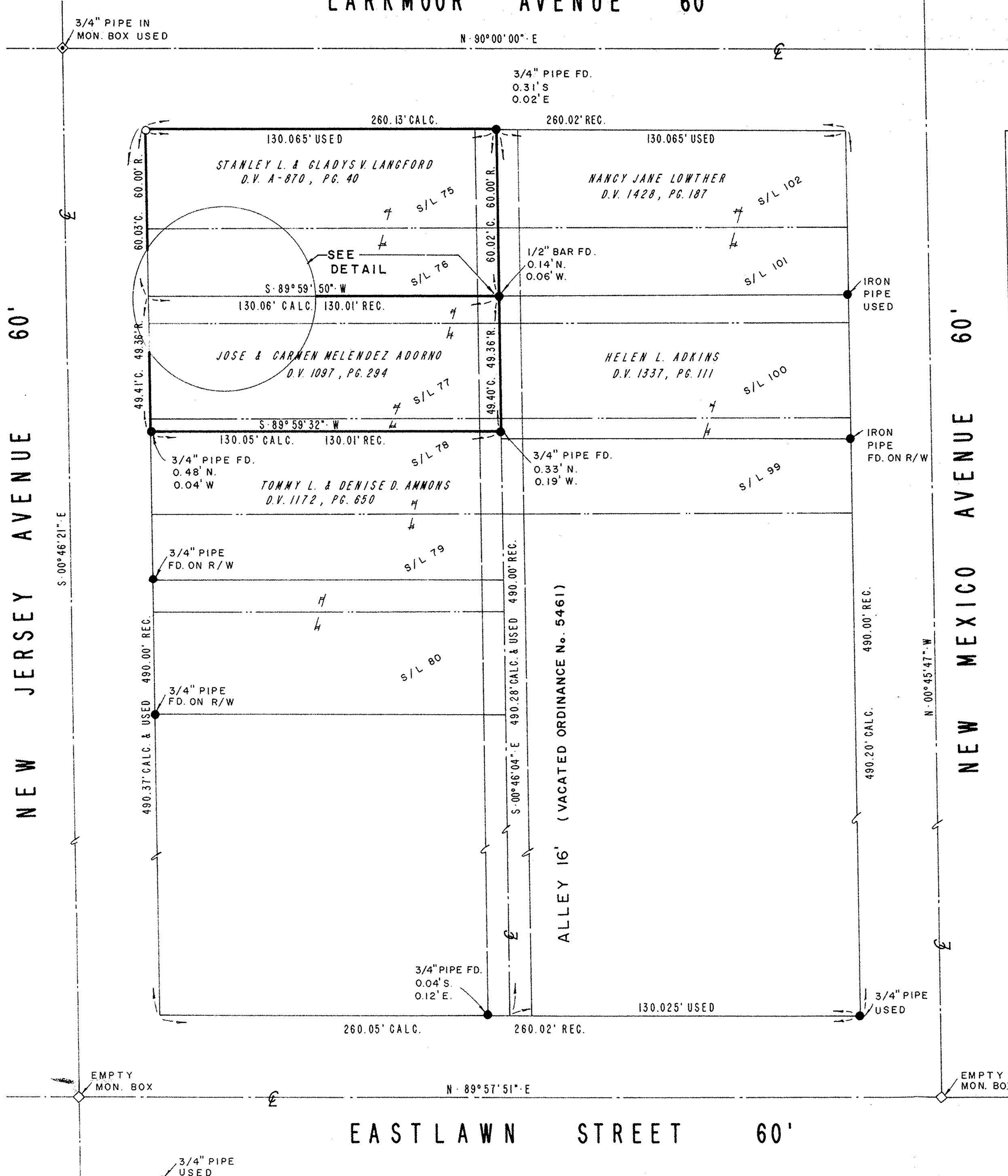



LARKMOOR AVENUE 60'

PLAT OF SURVEY FOR
JOSE & CARMEN MELENDEZ ADORNO

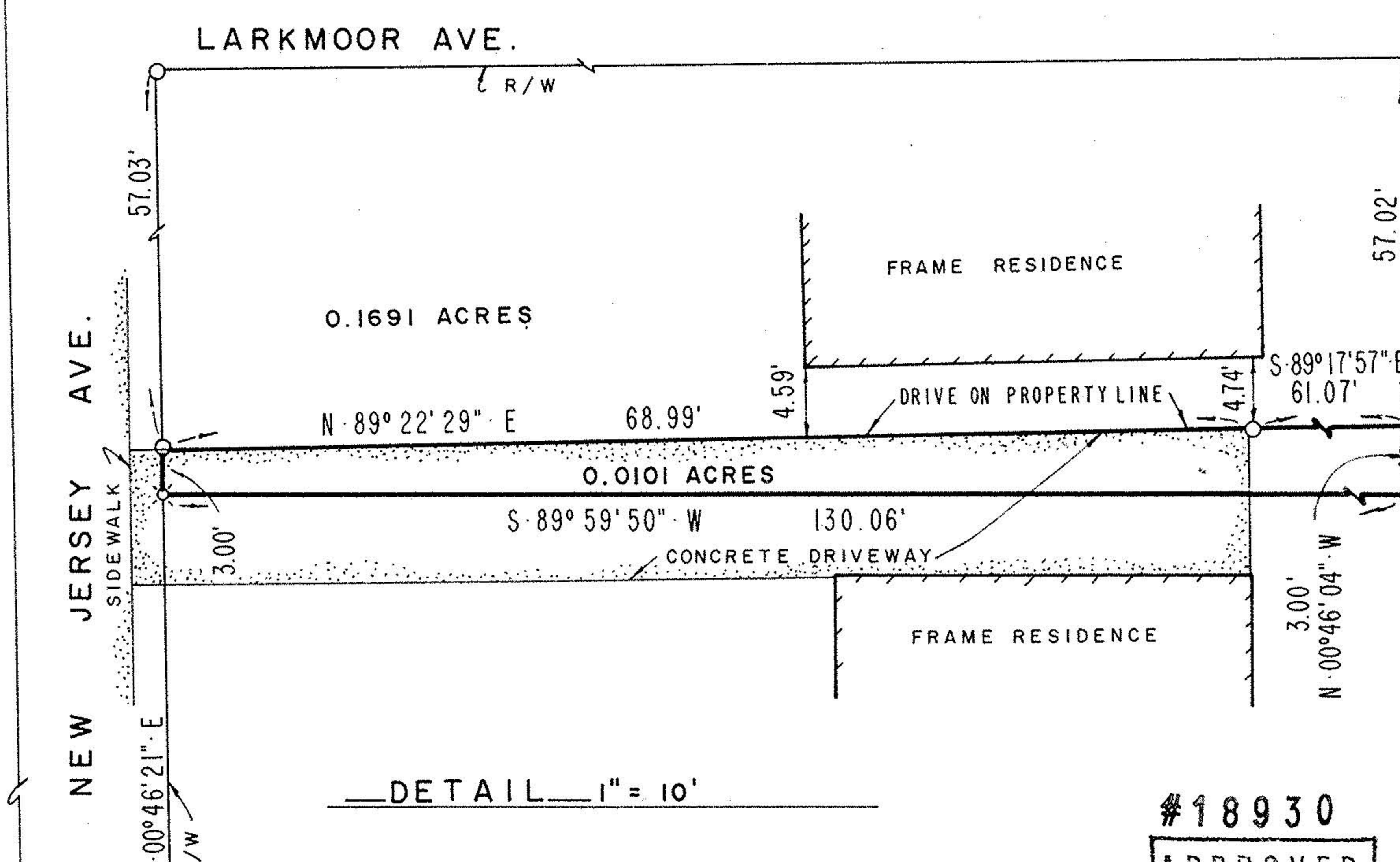
STATE OF OHIO, COUNTY OF LORAIN, CITY OF LORAIN
AND A PART OF SUBLT 76 IN LARKMOOR
SUBDIVISION AS RECORDED IN PLAT VOL. 9, PG. 20



I HEREBY STATE THAT I HAVE SURVEYED THE LAND SHOWN ON THIS PLAT AND THAT THIS PLAT IS A CORRECT REPRESENTATION OF SAID SURVEY. BEARINGS SHOWN HEREON ARE REFERRED TO AN ASSUMED MERIDIAN AND ARE USED TO DENOTE ANGLES ONLY. MONUMENTS WERE FOUND OR SET AS NOTED HEREON.

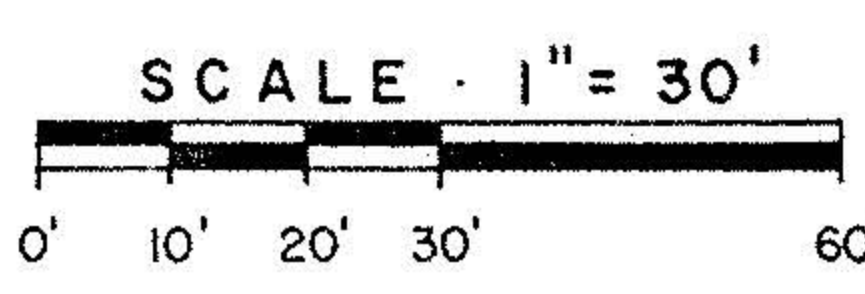
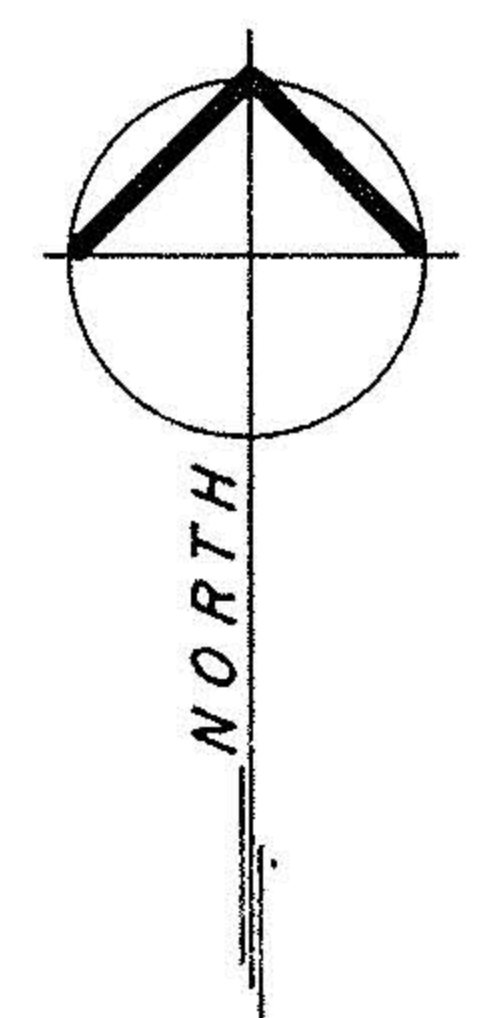


ANTHONY J. SHAMBAUGH, P.S.
REGISTERED SURVEYOR No. 7120



DETAIL 1" = 10'

#18930
APPROVED
LORAIN CO.
MAP DEPT.
4-30-90
3-00-056-A
T. McMan
18930



- LEGEND
- DENOTES 5/8" DIA. X 30" LONG STEEL BAR, CAPPED "BOCK & CLARK", SET
 - ⊗ DENOTES DRILL HOLE & CROSS SET
 - DENOTES IRON PIN OR PIPE FD.

REVISED APRIL 19, 1990
APRIL 11, 1990
PROJECT No. 90075

PLAT OF SURVEY FOR
JOSE & CARMEN MELENDEZ ADORNO
 PROJECT NO. 90075
BOCK & CLARK INC
 CONSULTING ENGINEERS & SURVEYORS
 537 N. CLEVELAND - MASSILLON RD. AKRON, OHIO
 1-800-362-8996 OHIO WATS