

PARCEL SPLIT AND CONSOLIDATION
MADE AT THE INSTANCE OF
THRESHOLD HOMES, LIMITED PARTNERSHIP

SITUATED IN THE CITY OF LORAIN, COUNTY OF LORAIN AND STATE OF OHIO AND KNOWN AS BEING PART OF SUBLOT NOS. 21 AND 22 IN BLOCK 9 IN THE CITY VIEW ALLOTMENT OF PART OF ORIGINAL SHEFFIELD LOT NO. 103, AS SHOWN BY THE RECORDED PLAT IN VOLUME 6 OF MAPS, PAGE 6 OF LORAIN COUNTY RECORDS.

STATEMENT

I HEREBY STATE THAT THIS PLAT IS AN ACCURATE REPRESENTATION OF PREMISES SHOWN HEREON AND IS BASED ON RECORDED PLAT AND COUNTY TAX MAP RECORDS. DISTANCES ARE SHOWN IN FEET AND DECIMAL PARTS THEREOF. ALL TO THE BEST OF MY KNOWLEDGE, INFORMATION AND PERSONAL BELIEFS.

[Signature]
BEREA K. JONES R.P.S. NO. 7343

OWNERS ACCEPTANCES:

I, (WE), THE UNDERSIGNED OWNER(S) OF THE LAND SHOWN HEREON, DO HEREBY ACCEPT THIS PLAT AND LOT SPLIT AND CONSOLIDATION OF THE SAME.

[Signature]
OWNERS NAME

OWNERS NAME


WITNESS

WITNESS

NOTARY:

STATE OF OHIO)
COUNTY OF LORAIN)

BEFORE ME A NOTARY PUBLIC IN AND FOR SAID COUNTY AND STATE, PERSONALLY APPEARED THE ABOVE NAME OWNER(S), WHO ACKNOWLEDGED THAT HE DID SIGN THE FOREGOING INSTRUMENT AND THAT IT WAS HIS OWN FREE ACT AND DEED. IN WITNESS WHEREOF, I HAVE HERETO SET MY HAND AND OFFICIAL SEAL AT LORAIN OHIO THIS 5th DAY OF JULY 1995.



[Signature]
NOTARY PUBLIC

MY COMMISSION EXPIRES
MAY 30, 2000

APPROVALS:

THIS LOT SPLIT AND CONSOLIDATION IS ACCEPTED AND APPROVED BY THE PLANNING COMMISSIONER OF THE CITY OF LORAIN, OHIO THIS _____ DAY OF _____ 1995.

APPROVALS:

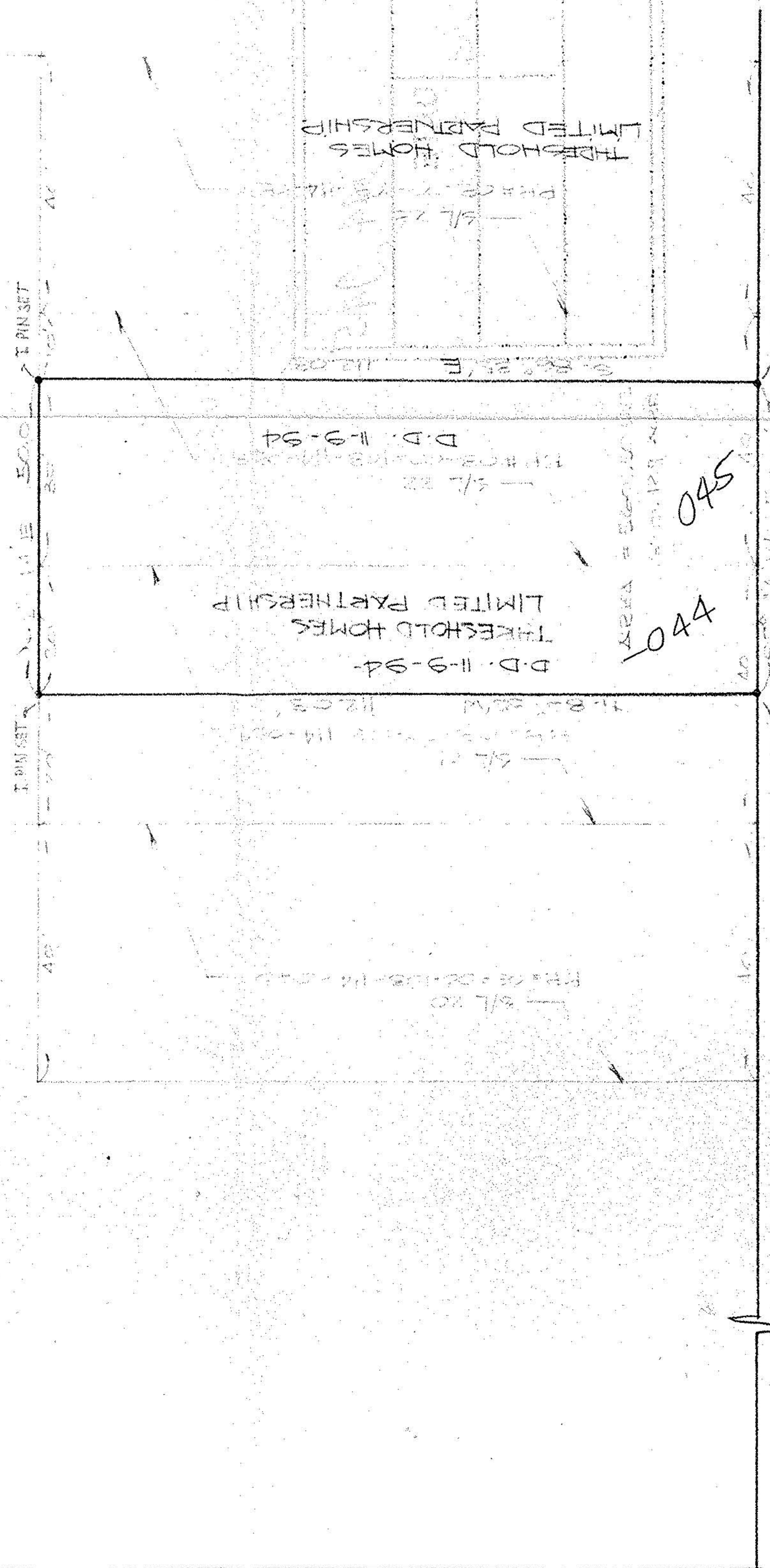


THIS LOT SPLIT AND CONSOLIDATION IS ACCEPTED AND APPROVED BY THE CITY ENGINEER OF THE CITY OF LORAIN, OHIO THIS _____ DAY OF _____ 1995.

APPROVALS:

THIS LOT SPLIT AND CONSOLIDATION IS ACCEPTED AND APPROVED BY THE BUILDING DEPARTMENT SUPERINTENDENT OF THE CITY OF LORAIN, OHIO THIS 11th DAY OF September 1995.

APPROVED BY THE LORAIN CITY PLANNING COMMISSION

SECRETARY LORAIN CITY PLANNING COMMISSION



F CANTON AVE. GO

APPROVED
AS TO JURISDICTION ONLY
Date 8-Sept-1995
Per Patricia A. Chappo

21562
APPROVED LORAIN CO. MAP DEPT
DATE 11-27-95
PAGE 3-00-103-B
BY CAROLYN FRANCIS
21562