

LOT SPLIT AND CONSOLIDATION PLAT
FOR
THRESHOLD HOMES, LIMITED PARTNERSHIP

SITUATED IN THE CITY OF LORAIN, COUNTY OF LORAIN AND STATE OF OHIO, AND KNOWN AS BEING ALL OF S/L # 10 & PART OF S/L # 17 IN BLOCK H IN THE CITY VIEW ALLOTMENT OF PART OF ORIGINAL SHEFFED TOWNSHIP LOT NO. 103, AS SHOWN BY THE RECORDED PLAT IN VOLUME C-OF MAPS, PAGE 8 OF LORAIN COUNTY RECORDS.

STATEMENT

I HEREBY STATE THAT THIS PLAT IS AN ACCURATE REPRESENTATION OF PREMISES SHOWN HEREON AND IS BASED ON RECORDED PLAT AND COUNTY TAX MAP RECORDS, DISTANCE ARE SHOWN IN FEET AND DECIMAL PARTS THEREOF, ALL TO THE BEST OF MY KNOWLEDGE, INFORMATION AND PERSONAL BELIEFS.

BY BEMBA K. JONES, P.S. NO. 7343

OWNERS ACCEPTANCES:

I, (WE), THE UNDERSIGNED OWNER(S) OF THE LAND SHOWN HEREON, DO HEREBY ACCEPT THIS PLAT AND CONSOLIDATION OF THE SAME.

OWNERS NAME: Alma Must

WITNESS

OWNERS NAME

WITNESS


WITNESS

Patricia J. Chappo

NOTARY:

STATE OF OHIO) ss
COUNTY OF LORAIN)

BEFORE ME A NOTARY PUBLIC IN AND FOR SAID COUNTY AND STATE, PERSONALLY APPEARED THE ABOVE NAME OWNER(S), WHO ACKNOWLEDGED THAT HE DID SIGN THE FOREGOING INSTRUMENT AND THAT IT WAS HIS OWN FREE ACT AND DEED. IN WITNESS WHEREOF, I HAVE HEREUNTO SET MY HAND AND OFFICIAL SEAL AT LORAIN, OHIO THIS 8 DAY OF July 1995.



APPROVALS:


THIS CONSOLIDATION IS ACCEPTED AND APPROVED BY THE PLANNING COMMISSIONER OF THE CITY OF LORAIN, OHIO THIS _____ DAY OF _____ 1995.

APPROVALS:

THIS CONSOLIDATION IS ACCEPTED AND APPROVED BY THE CITY ENGINEER OF THE CITY OF LORAIN, OHIO THIS _____ DAY OF _____ 1995.

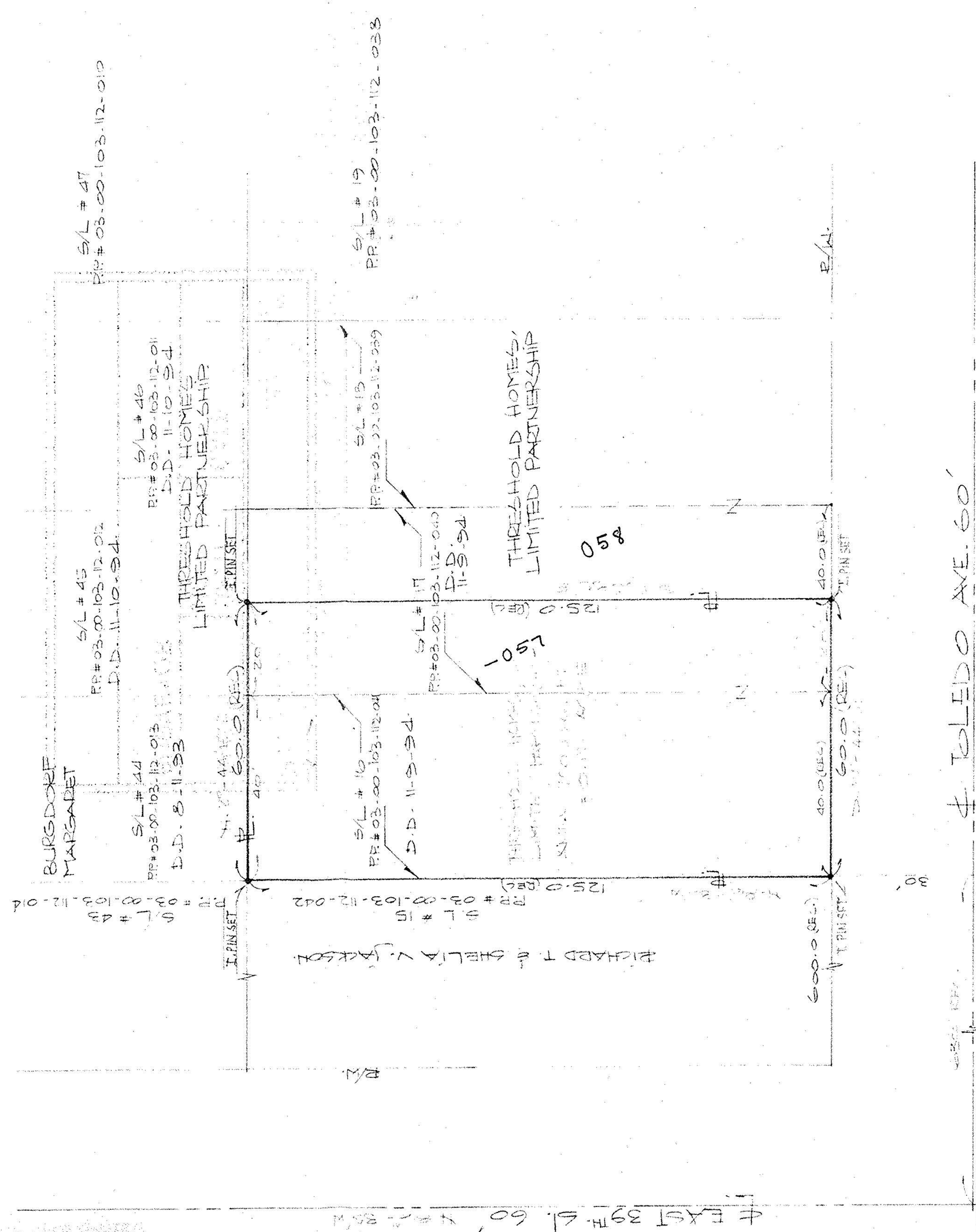
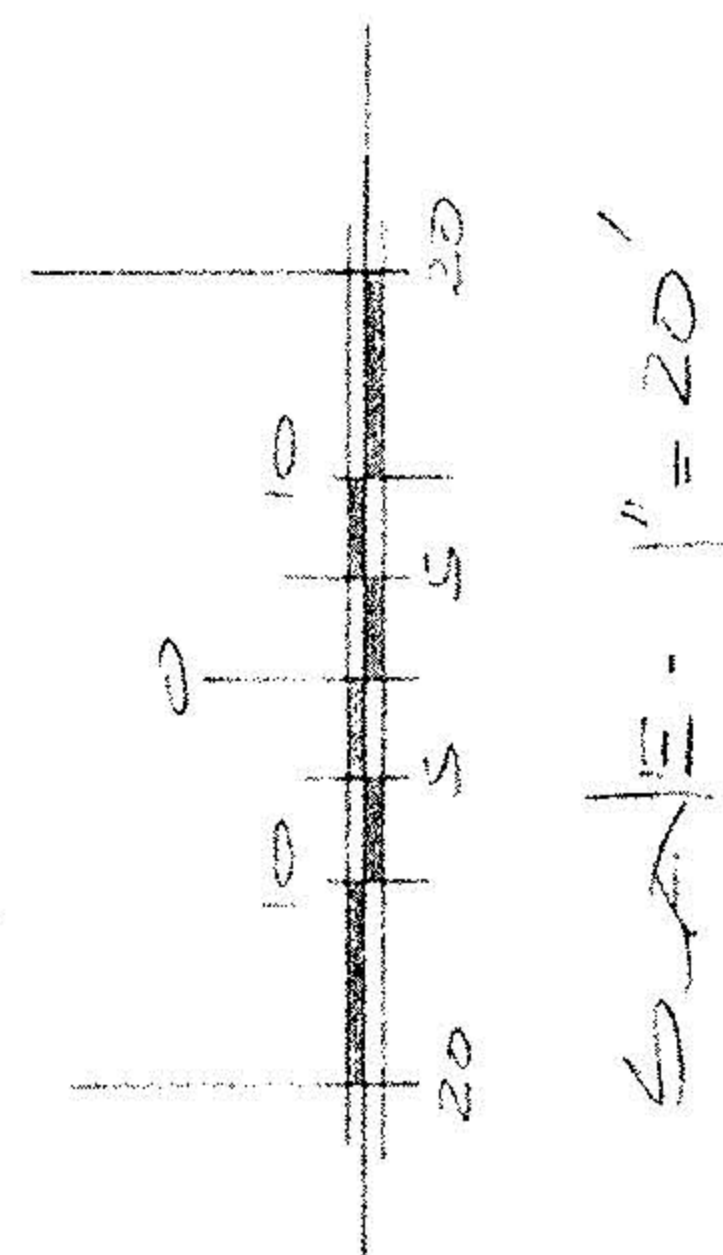
APPROVALS:

THIS CONSOLIDATION IS ACCEPTED AND APPROVED BY THE BUILDING DEPARTMENT SUPERINTENDENT OF THE CITY OF LORAIN, OHIO THIS 11th DAY OF September 1995.



APPROVED

AS TO DESIGN FOR ONLY
Date 9-8-95
Per Patrick R. Giff



21562
APPROVED
LORAIN CO.
MAP DEPT
DATE 9-27-95
PAGE 3-00-103A
BY CAROLYN FRANCIS
21562

03-00-103-112