

SUBDIVISION OF LAND FOR JOHN AND MARY MIKULIC

CITY OF AVON - LORAIN COUNTY - OHIO

PART OF ORIGINAL AVON TOWNSHIP SECTION No. 12.



SCALE: 1" = 60'
NOVEMBER 1987

MONUMENTS WERE FOUND OR SET AS SHOWN.
DISTANCES ARE IN FEET AND DECIMALS.
BEARINGS ARE FOR ANGLE CALCULATIONS
ONLY, ALL OF WHICH WE CERTIFY TO BE
CORRECT.

Vincent C. McGervey

CONSULTING ENGINEER & SURVEYOR NO. 4289

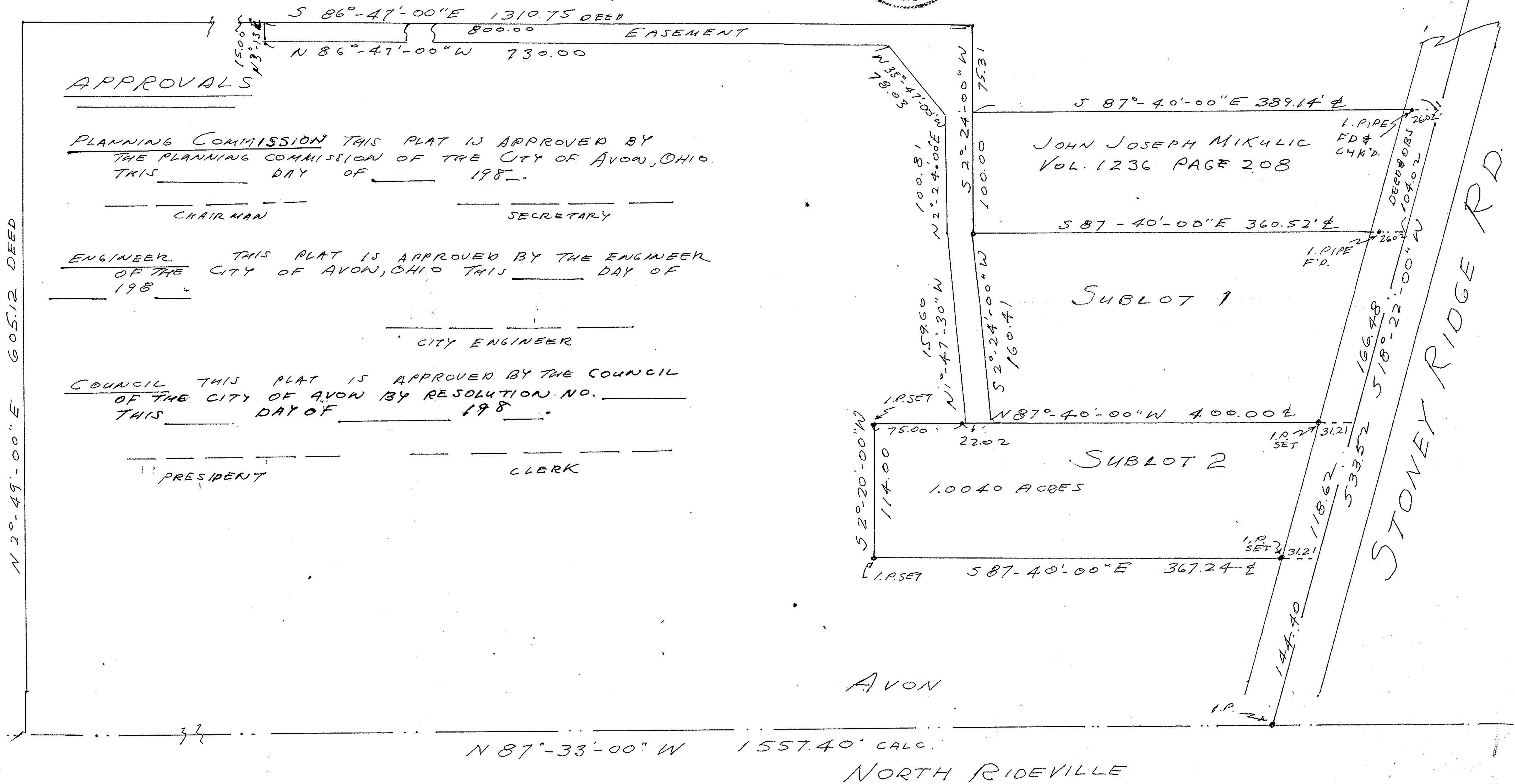
2643 JOSEPH ST 937-5353
AVON, OHIO 44011 871-4075



WE JOHN MIKULIC & MARY MIKULIC OWNERS OF THE LAND SHOWN
ON THIS PLAT HEREBY ACCEPT THIS PLAT AND THE SUBDIVISION OF
THE SAME.

STATE OF OHIO } BEFORE ME A NOTARY PUBLIC IN AND FOR SAID
COUNTY } COUNTY AND STATE PERSONALLY APPEARED THE ABOVE
NAMED JOHN MIKULIC AND MARY MIKULIC WHO
ACKNOWLEDGED THE SIGNING OF THE FOREGOING INSTRUMENT TO BE
THEIR FREE ACT AND DEED. IN WITNESS WHEREOF I HAVE HEREUNTO
SET MY HAND AND OFFICIAL SEAL AT _____ OHIO THIS
DAY OF _____ 1987.

NOTARY PUBLIC



04-00-012-101

#17848
 APPROVED
 LORAIN CO.
 MAP DEPT.
 DATE 3-3-88
 PAGE 400-012
 BY *C. J.*
 V. 17848