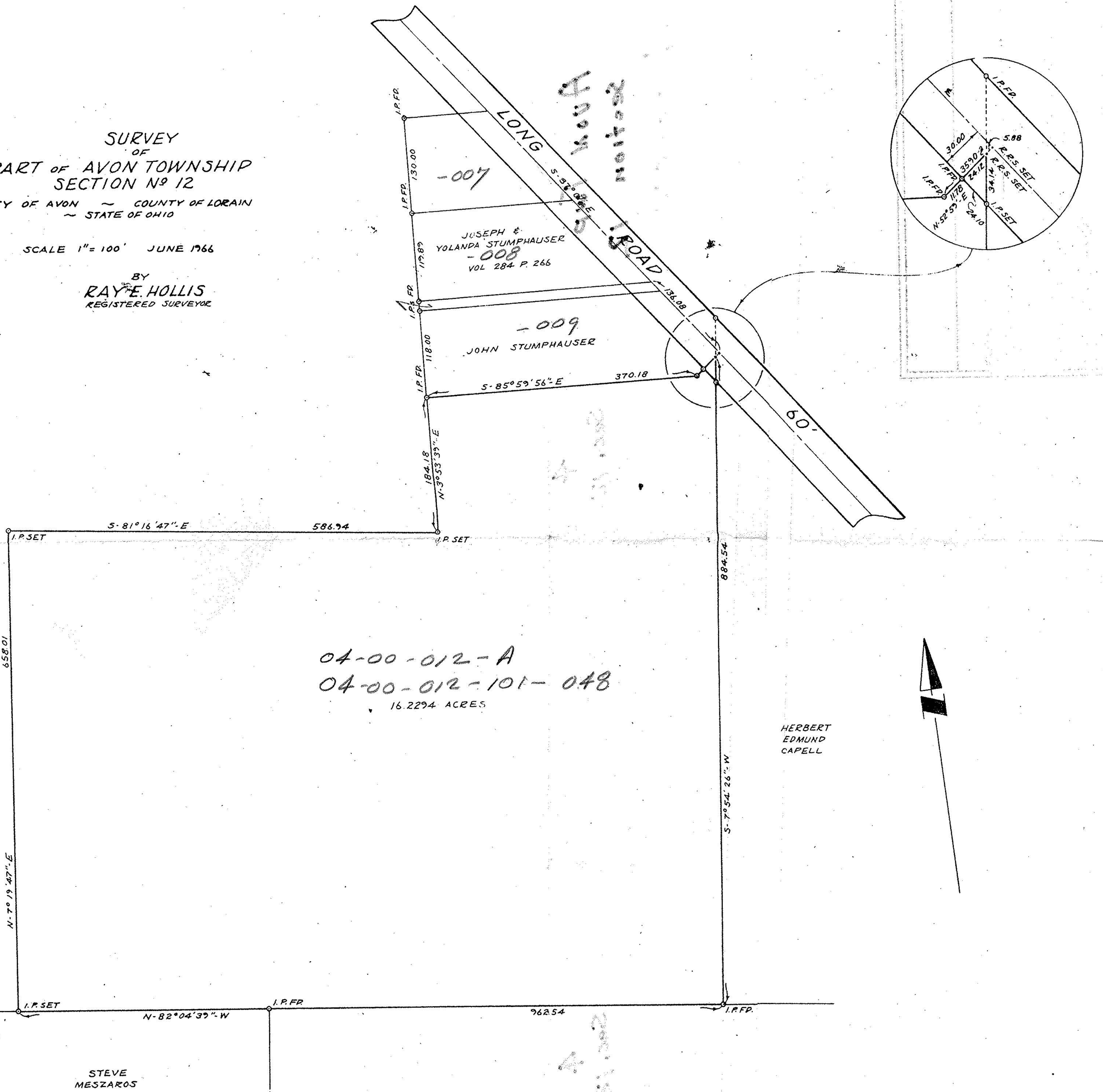


SURVEY
OF
PART OF AVON TOWNSHIP
SECTION No 12
CITY OF AVON ~ COUNTY OF LORAIN
STATE OF OHIO

SCALE 1" = 100' JUNE 1966

BY
RAY E. HOLLIS
REGISTERED SURVEYOR



04-00-012-A
04-00-012-101-048
16.2294 ACRES

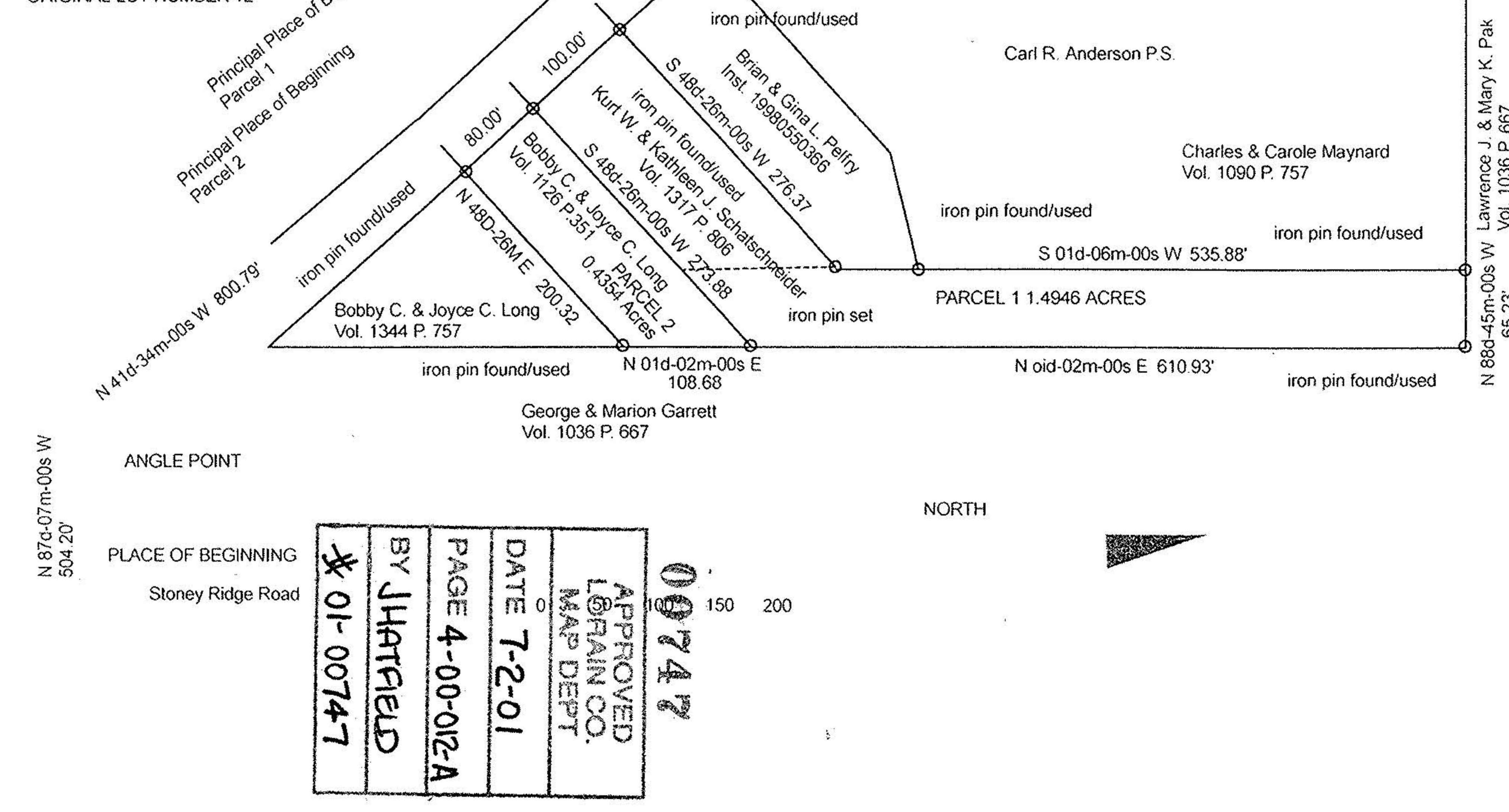
HERBERT
EDMUND
CAPELL

STEVE
MESZAROS

TRIANGLE SURVEYING INC.

Proposed Lot Split
Prepared For: Kurt W. Schatschneider

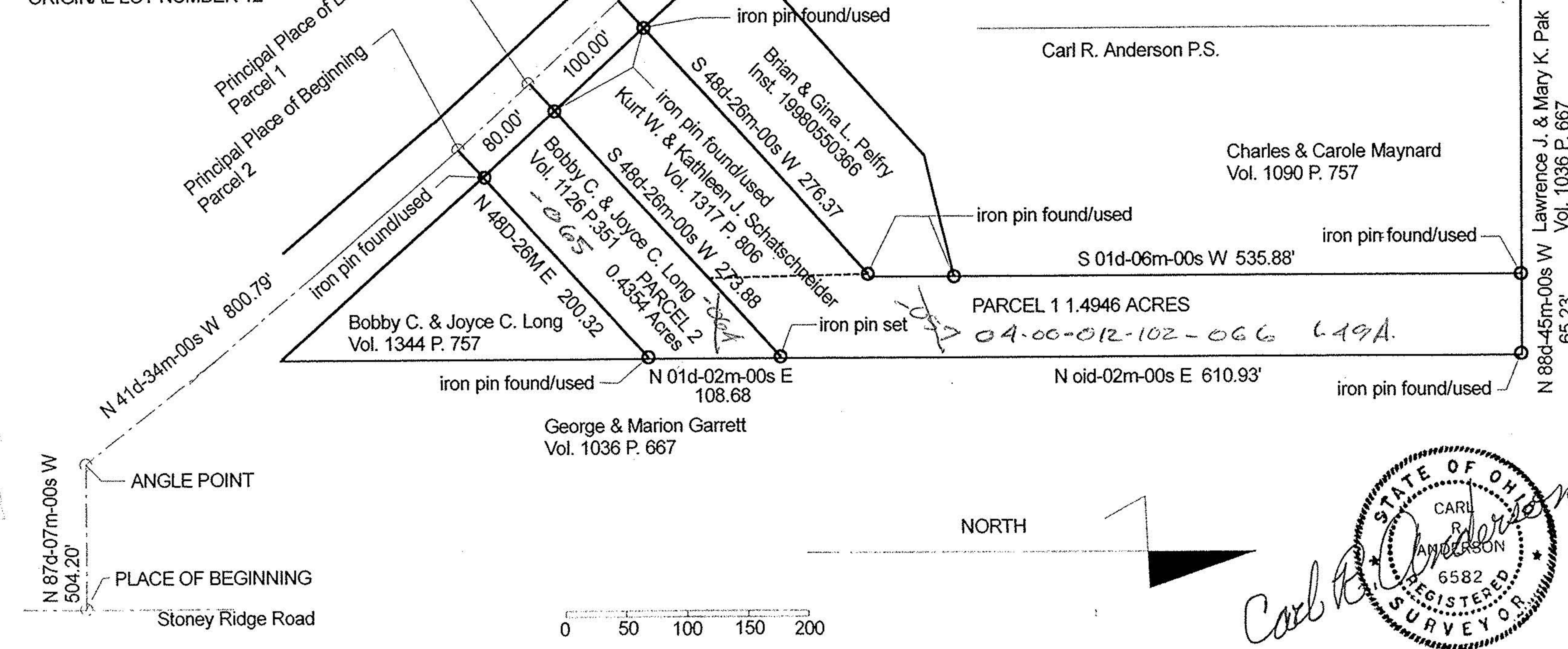
CITY OF AVON
COUNTY OF LORAIN
STATE OF OHIO
ORIGINAL LOT NUMBER 12



APPROVED	0747
LORAIN CO.	
MAP DEPT	
DATE	7-2-01
PAGE	4-00-012-A
BY	JHATFIELD
	01-00747

Proposed Lot Split
Prepared For: Kurt W. Schatschneider

CITY OF AVON
COUNTY OF LORAIN
STATE OF OHIO
ORIGINAL LOT NUMBER 12



STATE OF OHIO
CARL R. ANDERSON
6582
REGISTERED
SURVEYOR