


SCALE: 1" = 40'



S/L 103
P.P. NO. 4-00-020-104-052

JAMES REALTY SUBDN. NO. 9
P.V. 41 P. 60

S/L 117
P.P. NO. 4-00-020-104-079

S/L 118
P.P. NO. 4-00-020-104-078

JAMES REALTY SUBDN. NO. 8
P.V. 41 P. 24 & 25

S/L 101
P.P. NO. 4-00-020-104-050

MELVIN DOUGLAS & SANDRA E. RIDER
D.V. 1311 P. 370
P.P. NO. 4-00-020-104-033

JAMES REALTY SUBDN. NO. 7
P.V. 41 P. 44 & 45

S/L 94
P.P. NO. 4-00-020-104-067

S/L 95
P.P. NO. 4-00-020-104-068

S/L 96
P.P. NO. 4-00-020-104-069

NORBERT C. & MARGARET J. THALLER
D.V. 570 P. 353
P.P. NO. 4-00-020-104-017

COLUMBIA GAS OF OHIO, INC.
D.V. 984 P. 288
P.P. NO. 4-00-020-104-027

(THE JAMES REALTY COMPANY)
D.V. 1381 P. 577
1.3459 AC.
P.P. NO. 4-00-020-104-084

0.614 AC.
26,757.00 S.F. TO &
(PT. - 084)
2.2127 AC. TOTAL
TO 40' R/W

0.8855 AC.
(PT. - 084)

SHOREHAM DEVELOPMENT CO.
0.6026 AC.
(26,250 S.F.)


O.R.V. 148 P. 430
0.6346 AC.
(27,642 S.F.)

LEAR - NAGLE

ROAD

ROAD

WALKER ROAD

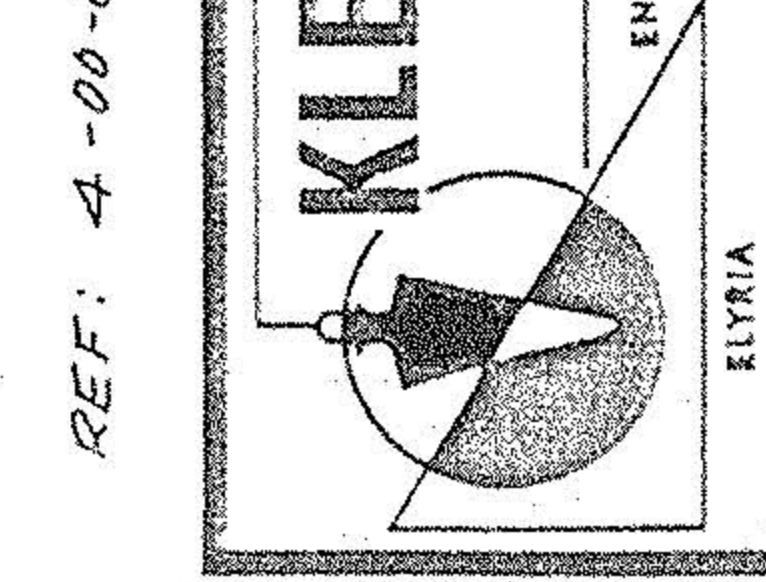


Robert E. Kleinoeder
ROBERT E. KLEINOEDER - REG. SURVEYOR

PARCEL MAP


PART OF AVON TOWNSHIP SECTION 20
CITY OF AVON LAKE COUNTY OF LORAIN STATE OF OHIO

SCALE: 1" = 40'
OCTOBER 8th, 1986



KLEINOEDER-SCHMIDT
and ASSOCIATES
ENGINEERS - SURVEYORS - CONSULTANTS IN LAND PLANNING
OHIO

REF: 4-00-020-D



DAVID L. ENNELL
REGISTERED PROFESSIONAL SURVEYOR
STATE OF OHIO

REVISOR 5-10-90
REVISED 4-27-90
BY KS ASSOCIATES INC.
ENGINEERS

APPROVED
LORAIN CO. MAP DEPT.
DATE 6-23-90
PAGE 4-00-020D
BY [Signature]
VOID AFTER # 19013

#19018

1.) REV. - ADD P.C.I. 118's & INCREASE OF REMAINDER - 10-22-86

55-84

50-184
0.614 AC. P.C.I. SPLIT