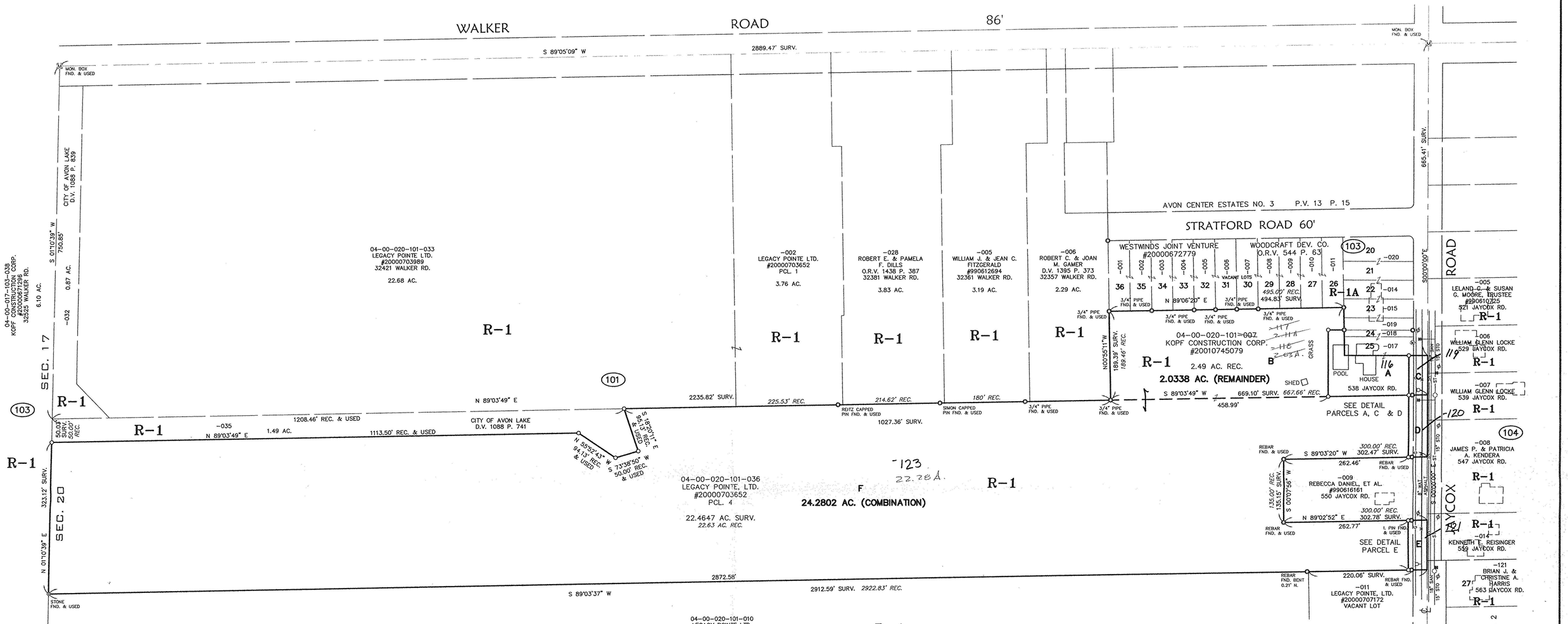

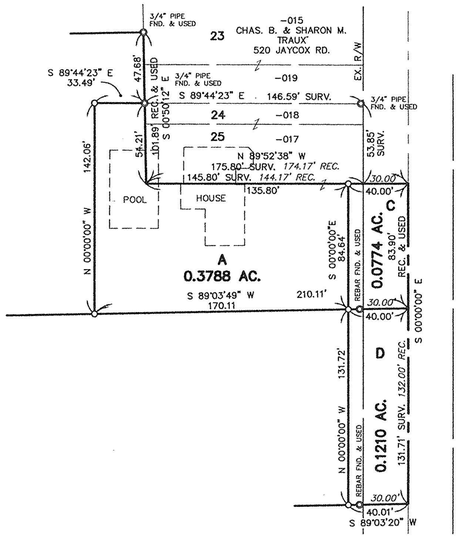

DETAIL PARCELS A, C & D
SCALE: 1"=50'

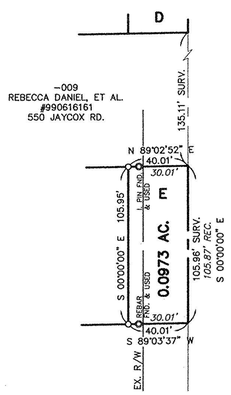

DETAIL PARCEL E
SCALE: 1"=50'

LEGEND

- WATER METER
- HYDRANT
- SQUARE CATCH BASIN
- STORM MANHOLE
- UTILITY POLE
- IRON PIN/PIPE FOUND
- 5/8" CAPPED REBAR SET
- FND. – FOUND
- REC. – RECORD
- SURV. – SURVEYED

100 0 100 200
SCALE IN FEET
SCALE: 1" = 100'

00858
APPROVED
LORAIN CO.
MAP DEPT
DATE 9-7-01
PAGE 4-00-020-B
BY JHatfield
01-00858

DAVID L. ELWELL, REG. SURVEYOR No. 6333

STATE OF OHIO
DAVID L ELWELL
6333
REGISTERED SURVEYOR

DATE:	7-06-01
DRAWN BY:	AMK,ABR
CH'D BY:	
DWG. NAME:	0-SPLT01
PATH:	R:\01000\01139\LDDT\
F.B.	

REVISIONS

DATE	DESCRIPTION	BY
9-07-01	ACREAGE REVISION PCL. C	ABR
7-06-01	ORIGINAL ISSUE	ABR

KS ASSOCIATES, INC.
260 Burns Road, Suite 100
P.O. Box 569
Elyria, Ohio 44036
Phone (440) 365-4730
Fax (440) 365-4790
mailroom@ksassoc.com
www.ksassoc.com

SURVEY MAP
BOUNDARY SURVEY, PARCEL SPLIT & COMBINATION
PARCELS NOS. 04-00-020-101-007 & -036
OF PART OF ORIGINAL AVON TOWNSHIP SECTION NO. 20
CITY OF AVON LAKE COUNTY OF LORAIN
STATE OF OHIO

SHEET 1 OF 1
JOB NO. 01139