
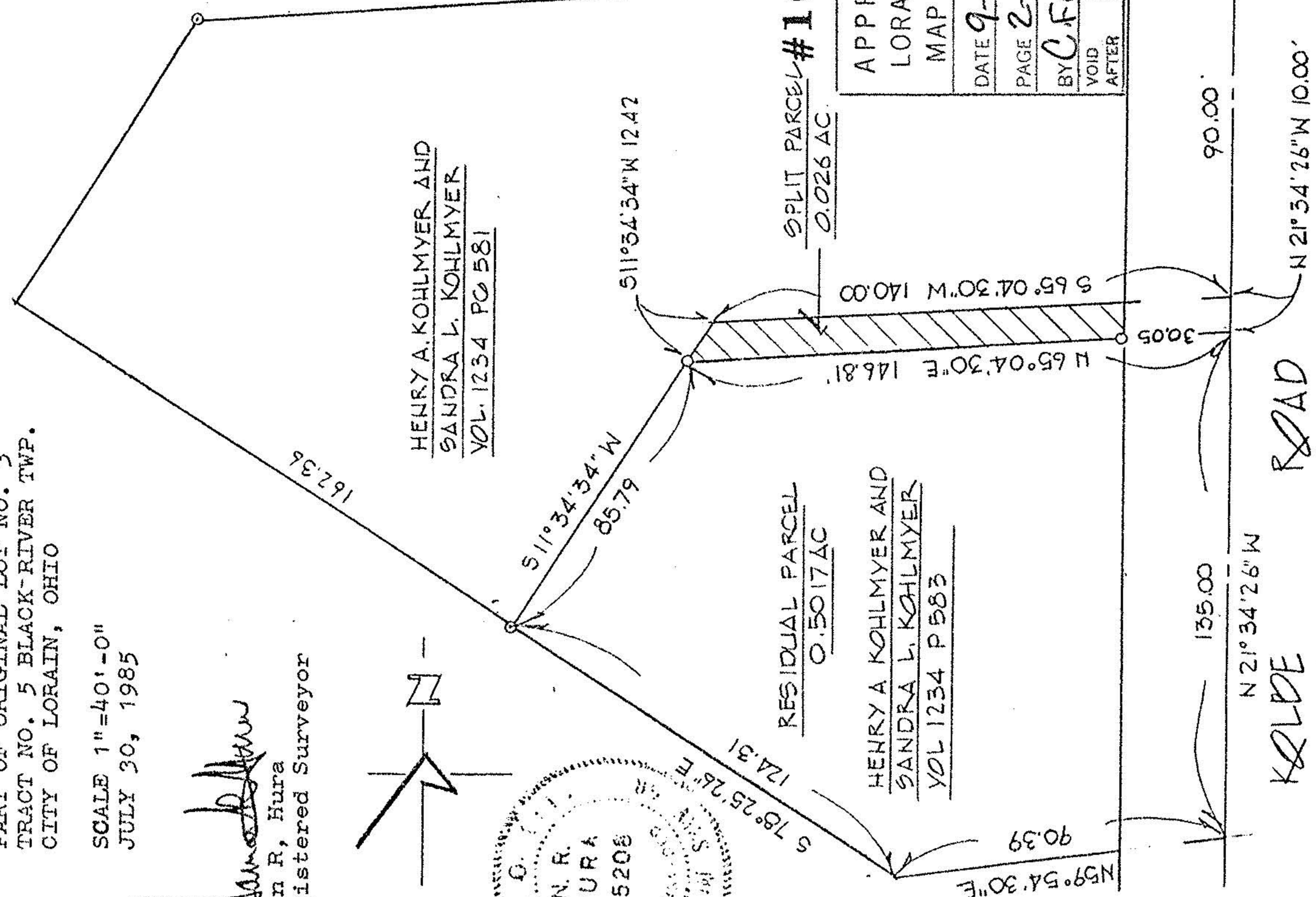
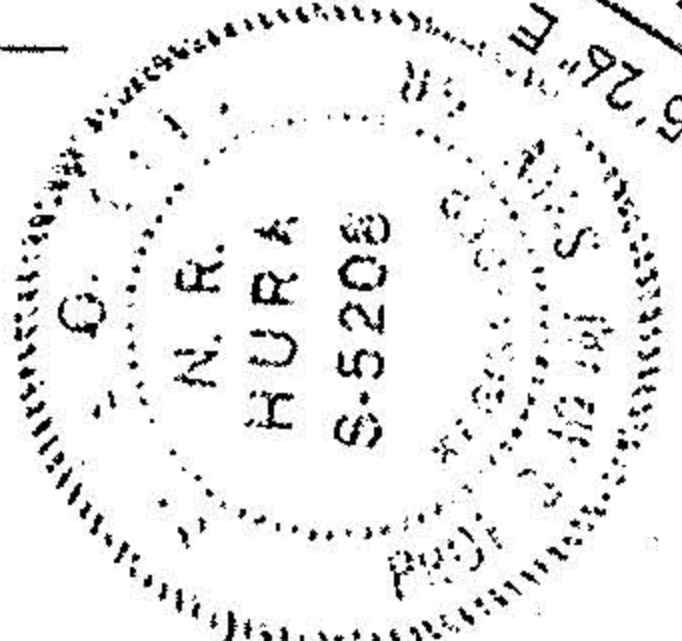
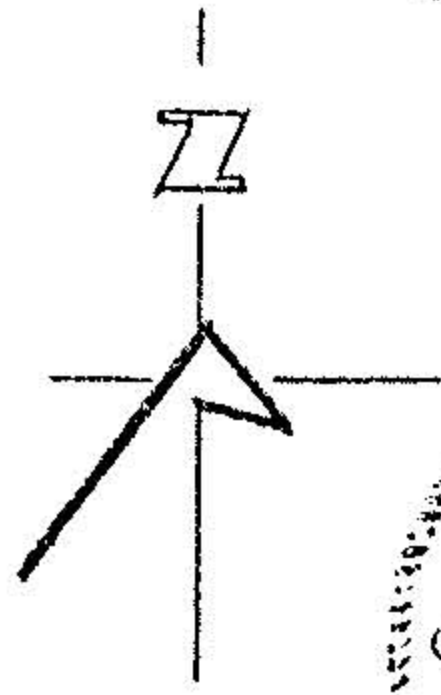


2-03-005-A # 16389 02-03-005-101-

LOT SPLIT
PART OF ORIGINAL LOT NO. 3
TRACT NO. 5 BLACK-RIVER TWP.
CITY OF LORAIN, OHIO

SCALE 1"=40'-0"
JULY 30, 1985


Norman R. Hura
Registered Surveyor



RESIDUAL PARCEL
0.5017 AC

HENRY A KOHLMYER AND
SANDRA L. KOHLMYER
VOL 1234 P 583

HENRY A. KOHLMYER AND
SANDRA L. KOHLMYER
VOL. 1234 P 581

SPLIT PARCEL #16389
0.026 AC.

APPROVED
LORAIN CO.
MAP DEPT.
DATE 9-24-85
PAGE 2-03-005-A
BY C. FRANCIS
VOID AFTER

KOLBE ROAD