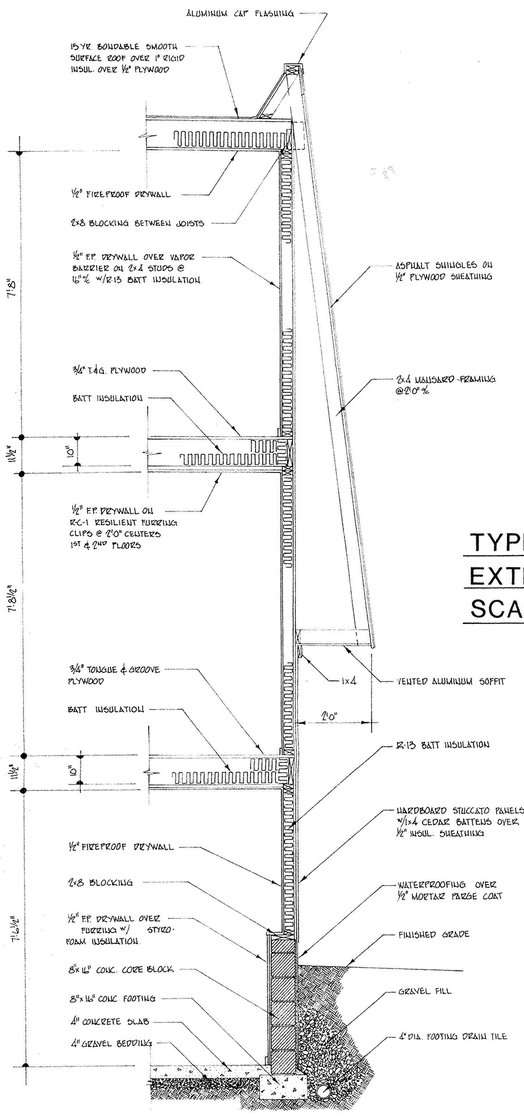

TYPICAL SECTION
EXTERIOR WALL
SCALE 1/2"=1'0"

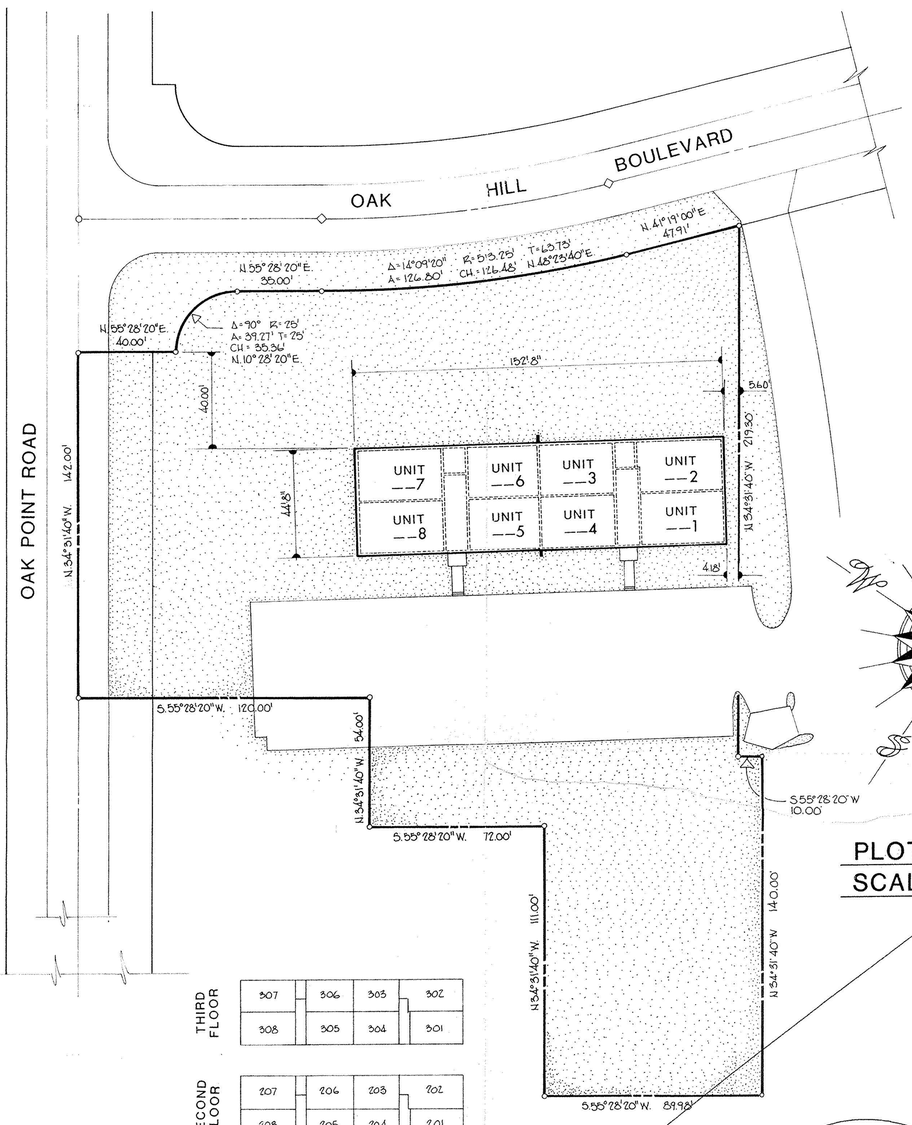

PLOT PLAN
SCALE 1"=30'

UNIT MARK	ADDRESS	FLOOR AREA	FLOOR ELEV.	PERCENTAGE IN COMMON AREA at declaration	SUBSEQUENT AMENDMENTS 1st	2nd	3rd	4th
101	5751 OAK HILL BLVD	755.7	606.64	4.36				
102	"	776.6	"	4.48				
103	"	644.2	"	3.72				
104	"	644.2	"	3.72				
105	"	644.2	"	3.72				
106	"	644.2	"	3.72				
107	"	755.7	"	4.36				
108	"	755.7	"	4.36				
201	"	779.6	615.14	4.50				
202	"	891.2	"	5.14				
203	"	656.9	"	3.79				
204	"	656.9	"	3.79				
205	"	656.9	"	3.79				
206	"	656.9	"	3.79				
207	"	779.6	"	4.50				
208	"	779.6	"	4.50				
301	"	779.6	623.81	4.50				
302	"	891.2	"	5.14				
303	"	656.9	"	3.79				
304	"	656.9	"	3.79				
305	"	656.9	"	3.79				
306	"	656.9	"	3.79				
307	"	779.6	"	4.50				
308	"	779.6	"	4.50				

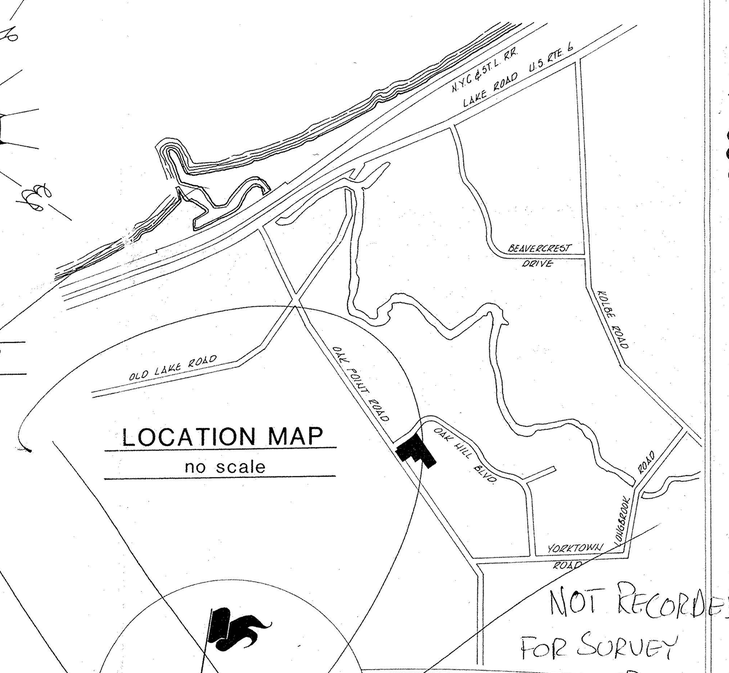

LOCATION MAP
no scale

NOT RECORDED FOR SURVEY PURPOSES ONLY

THIRD FLOOR	307	306	303	302
	308	305	304	301
SECOND FLOOR	207	206	203	202
	208	205	204	201
FIRST FLOOR	107	106	103	102
	108	105	104	101

UNIT ARRANGEMENT
no scale

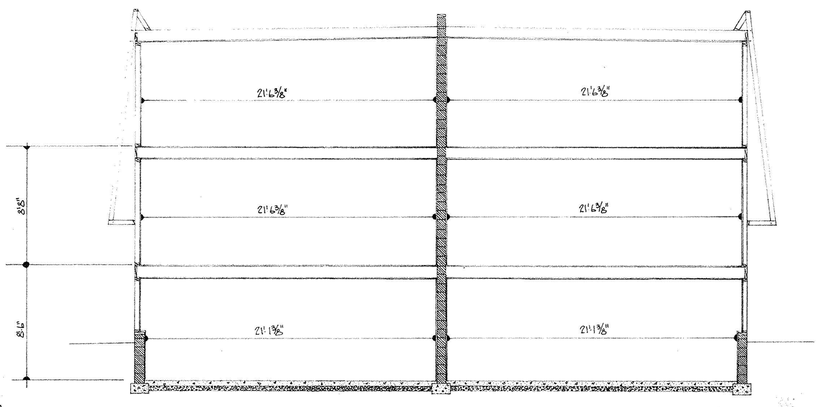

TYPICAL SECTION
THROUGH BUILDING
SCALE 3/16"=1'0"

AREA OF CONDOMINIUM DECLARATION: 1.4766 ACRES = 64,320 SQ. FEET

ARCHITECT AND SURVEYOR'S CERTIFICATION:

THIS IS TO CERTIFY THAT WE, THE UNDERSIGNED RICHARD D. SLY, REGISTERED ARCHITECT, AND PHILLIP A. ROSEBECK, REGISTERED SURVEYOR, HAVE PREPARED THESE DRAWINGS OF OAK HILLS WEST CONDOMINIUM IN THE CITY OF LORAIN, OHIO, AND THAT THEY ARE CORRECT.

REGISTERED ARCHITECT #5450

REGISTERED SURVEYOR #6696

STATE OF OHIO PHILLIP A. ROSEBECK No. 6696 REGISTERED SURVEYOR

#14230
APPROVED
LORAIN CO.
MAP DEPT.
DATE 6-1-81
PAGE 2-03-004-B
BY T. McGlain
VOID AFTER

SCALE AS SHOWN
APRIL, 1981

OAK HILL WEST
CONDOMINIUM

PART OF ORIGINAL LOT 4, TRACT 3
BLACK RIVER TWP., LORAIN CO.
NOW CITY OF LORAIN, OHIO

BY RICHARD D. SLY REGISTERED ARCHITECT
PHILLIP A. ROSEBECK REGISTERED SURVEYOR

#14230
APPROVED
LORAIN CO.
MAP DEPT.
DATE 6-1-83
PAGE 2-03-004-B
BY T. McGlain
VOID AFTER

VOID 8-4-83 FC & T.M.

SHEET 1 of 2

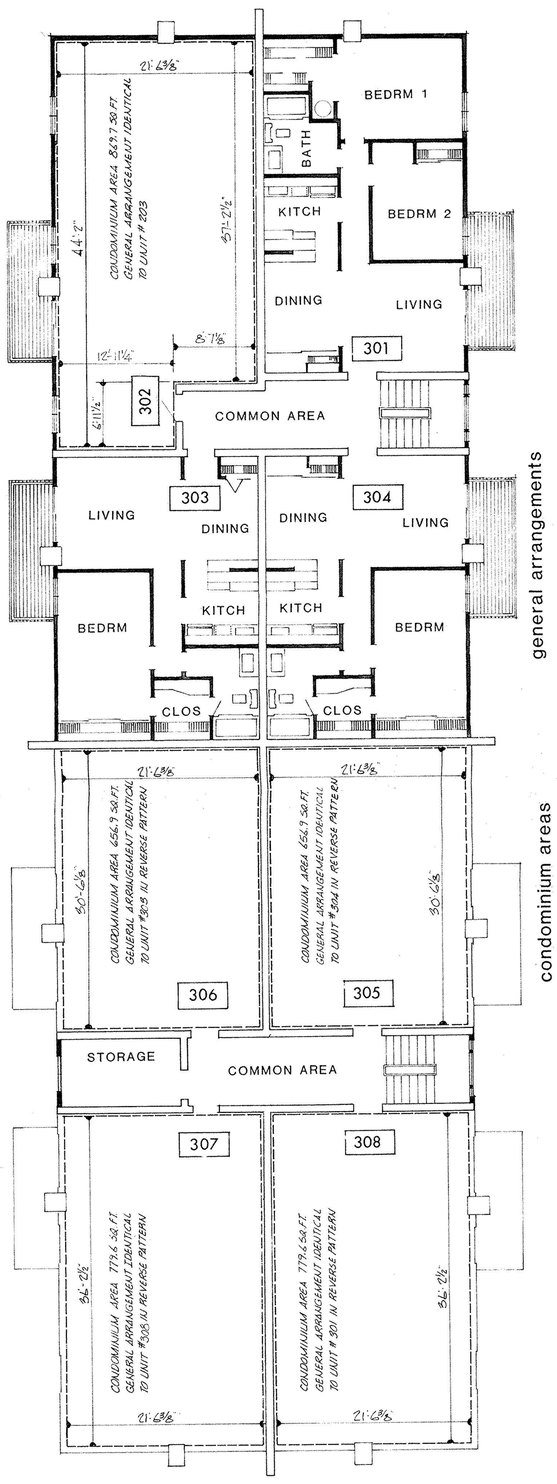

THIRD FLOOR PLAN SCALE 1/8"=1'-0"

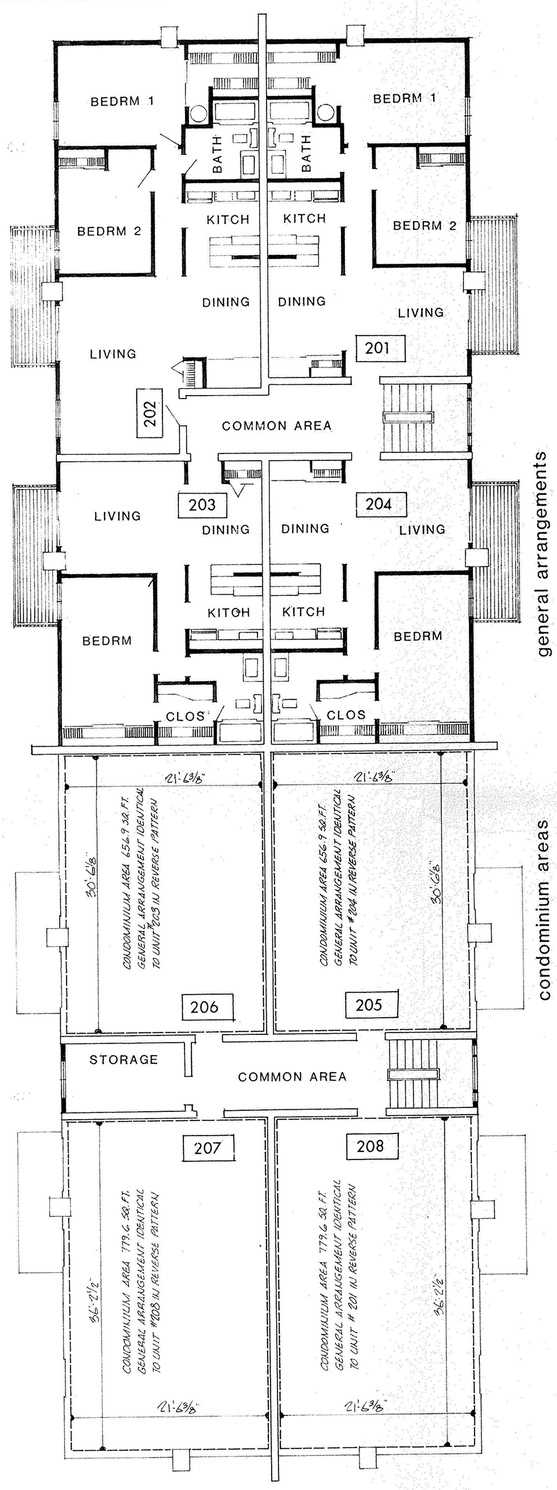

SECOND FLOOR PLAN SCALE 1/8"=1'-0"

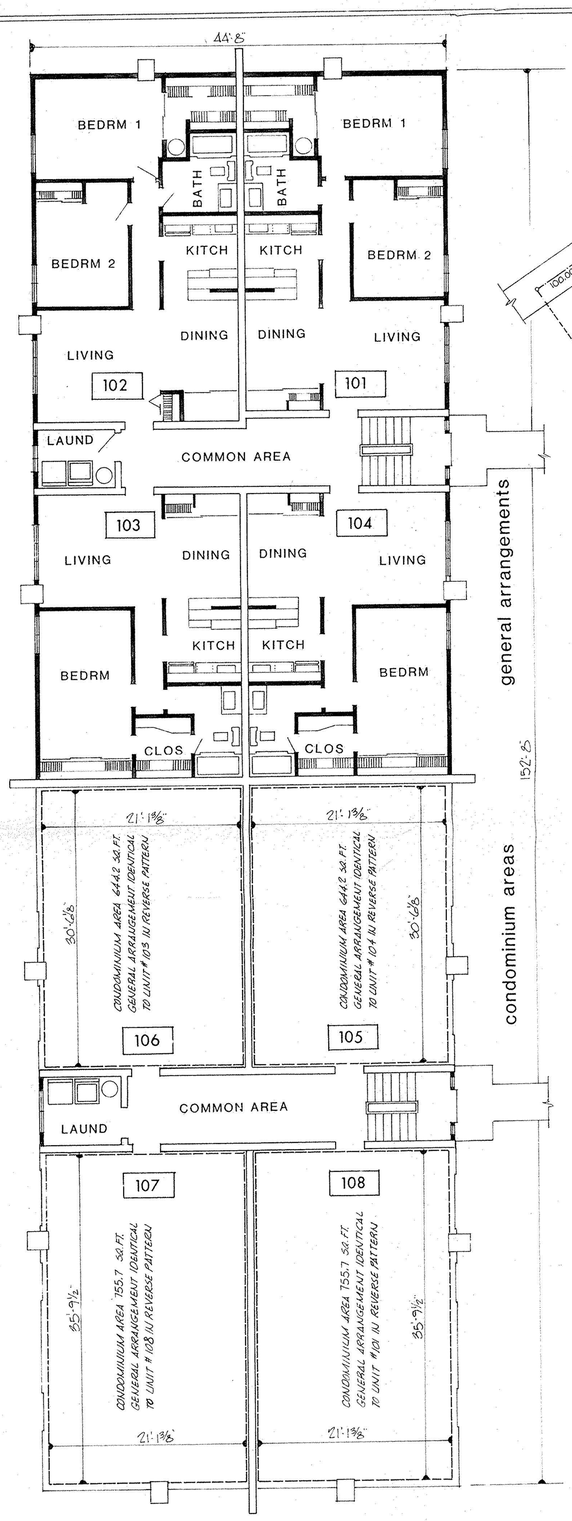

FIRST FLOOR PLAN SCALE 1/8"=1'-0"

general arrangements

condominium areas

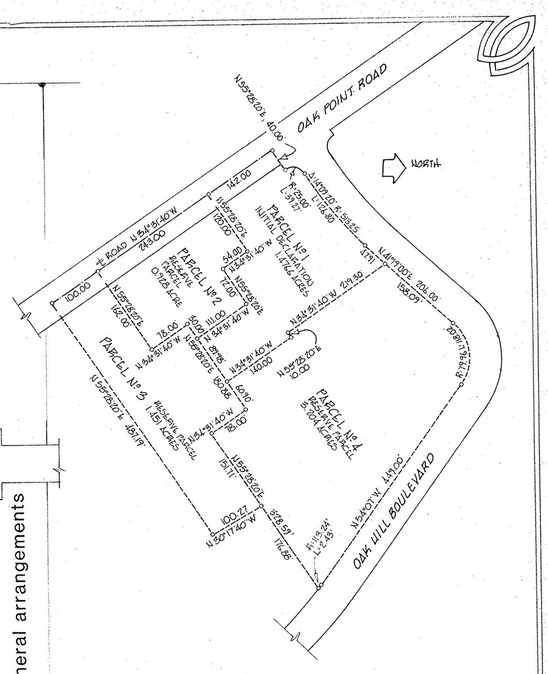

EXISTING & PROPOSED DEVELOPMENTS OF OAK HILL WEST CONDOMINIUMS NO SCALE

SHEET 2 of 2

SCALE AS SHOWN
APRIL, 1981

OAK HILL WEST
CONDOMINIUM

PART OF ORIGINAL LOT 4, TRACT 3
BLACK RIVER TWP., LORAIN CO.
NOW CITY OF LORAIN, OHIO

BY RICHARD D. SLY REGISTERED ARCHITECT
PHILLIP A. ROSEBECK REGISTERED SURVEYOR