ACREAGE LEGEND	
CITY	ACRES
AMHERST	12.044
LORAIN	4.622
TOTAL	16.666
DENSITY	2.58 LOTS PER ACRE

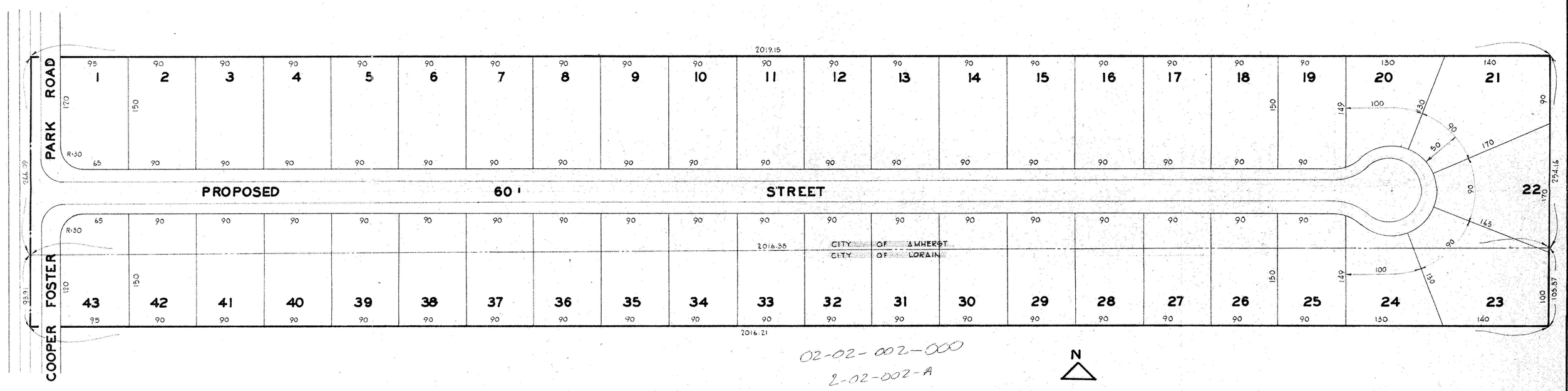

02-02-002-000
2-02-002-A

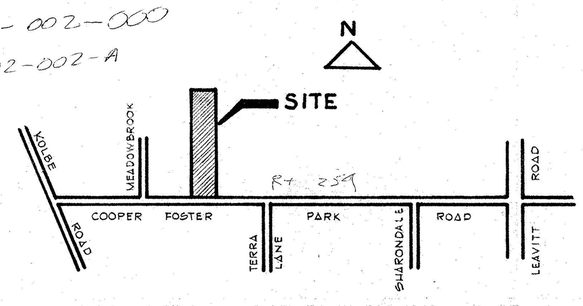

LOCATION PLAN

MEADOW - VIEW ESTATES

THE SHAFFER COMPANY	PROPOSED SUBDIVISION	JULY 1979	SCALE 1"- 60'

norman hura and associates
development consultants

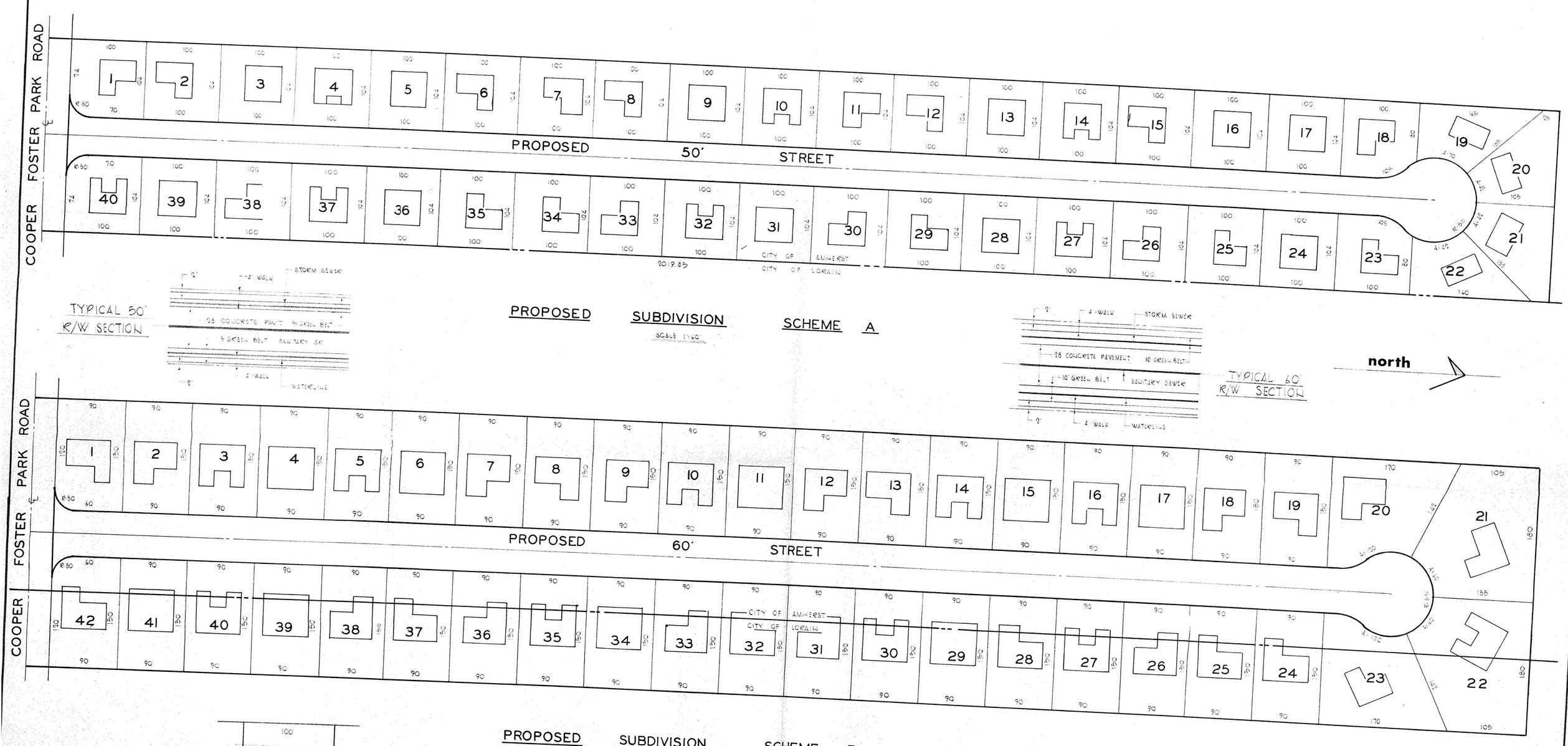

DEVELOPER: THE SHAFFER CO.	PROPOSED SUBDIVISION STUDY PLAN AMHERST - LORAIN, OHIO	MARCH 1979

AMHERST ANNEXATION COMMITTEE
SEPT. 17 - 7:00 - Get legal opinion