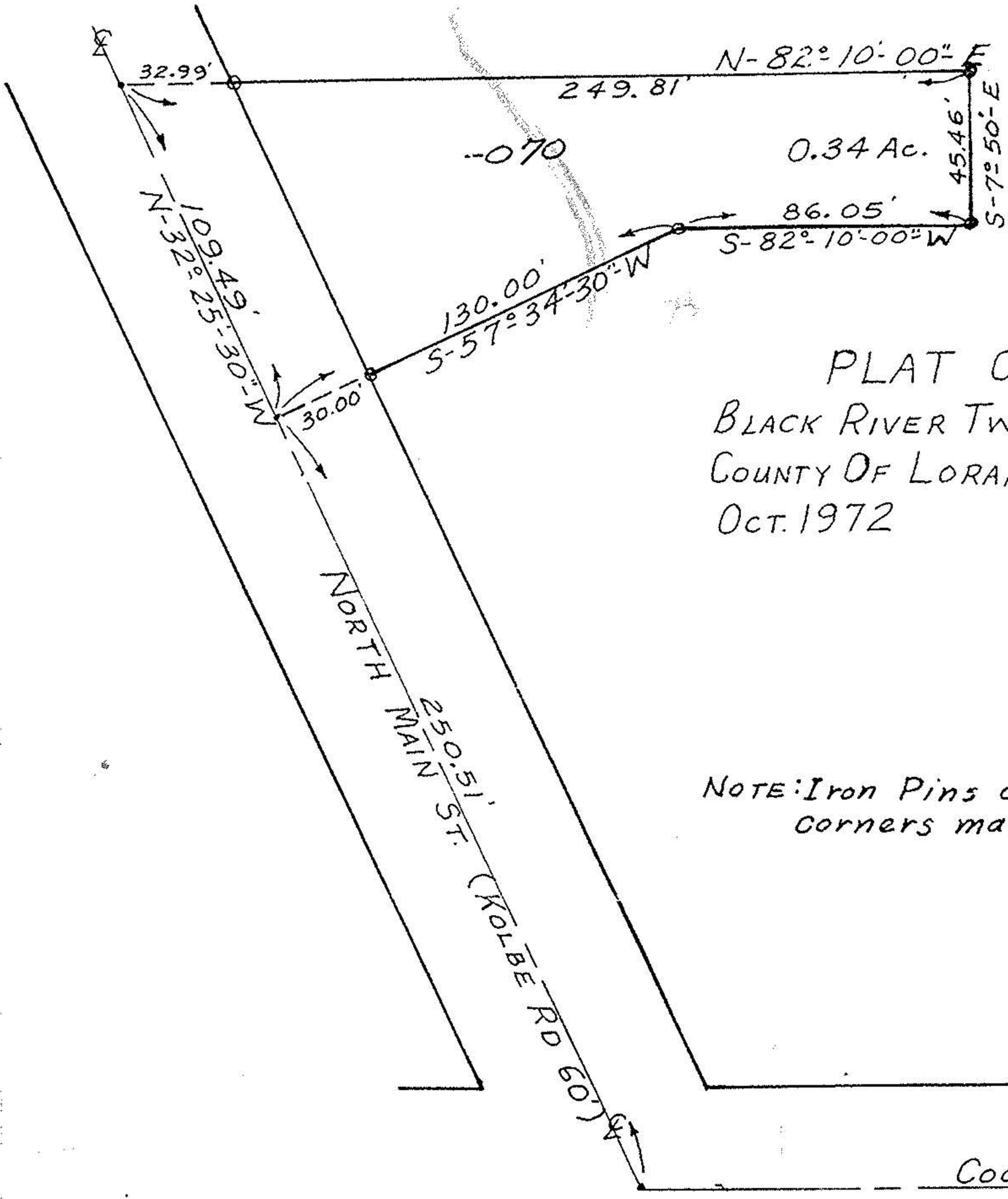


2-02-001-A

OL. 1

TR 2 Black River

02-02-001-104





-070

0.34 Ac.

PLAT OF SURVEY

BLACK RIVER TWP. LOT No. 1, TR. 2
 COUNTY OF LORAIN - STATE OF OHIO
 OCT. 1972 SCALE: 1"=50'



NOTE: Iron Pins on
 corners marked thus 

William L. Fox
 WILLIAM L. FOX SURVEYOR
 REGISTRATION NO. 5878

COOPER FOSTER PARK ROAD