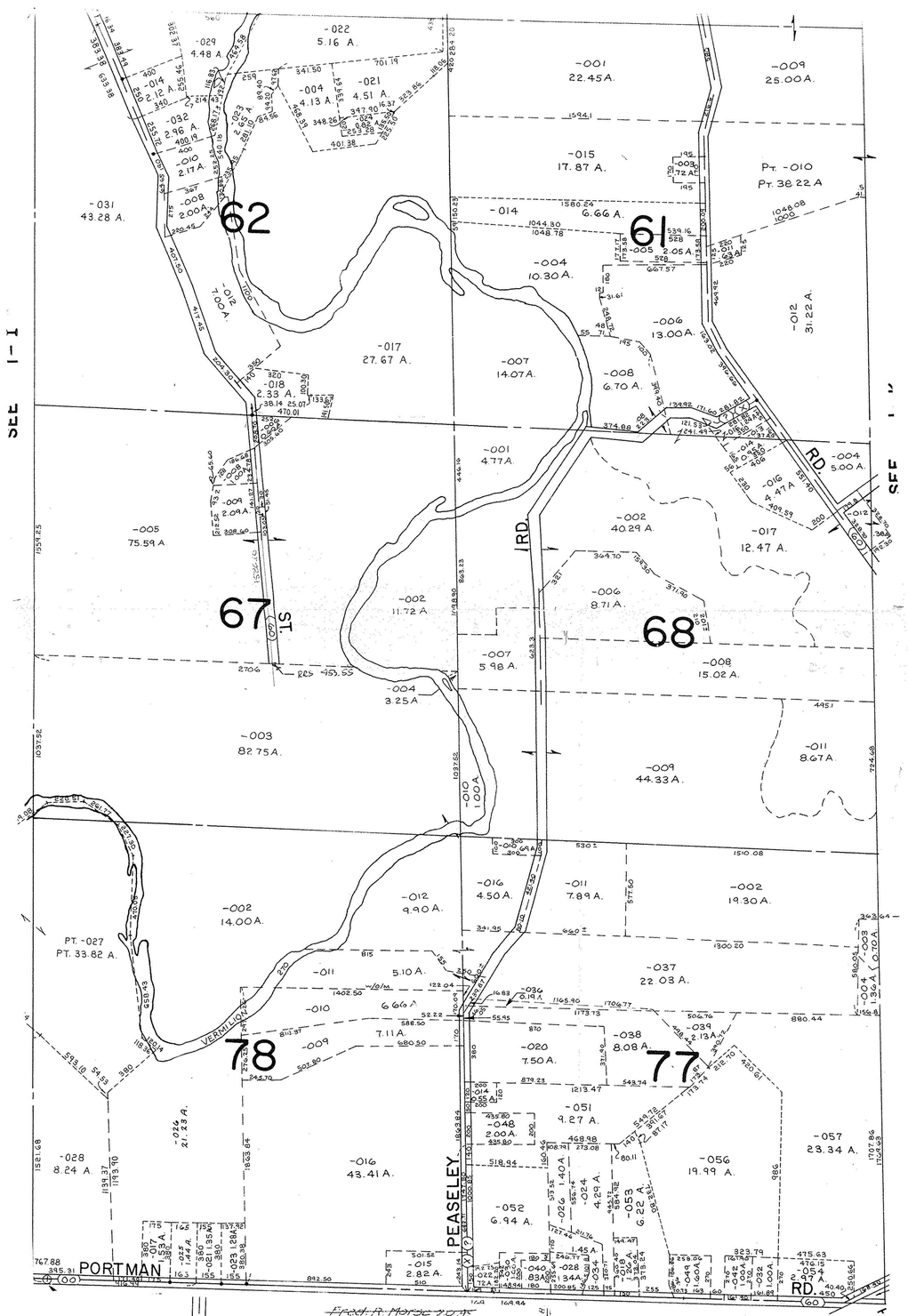
SEE I-I
SEE I-J
ERIE COUNTY
01-00-061-000-007
TRINTER RD.
NORTH RIDGE
MORSE (60')
SPERRY RD.
ORPHANAGE RD.
GORE
VERMILION
PEASELEY RD.
PORTMAN RD.
DEAN
BROWNHELM TOWNSHIP
HENRIETTA TOWNSHIP
Pr. 08-00-081-000-004
Pr. 19.60 A.
Pr. 08-00-081-000-001
Pr. 85.17 A.
O.R. 833/727
DEED DOES NOT SAY SURVEYED
MAP PROBLEM
O.R. 629/348 DISTANCES ON TAX MAP DO NOT AGREE
LUTH-01-00-078-000-007 PT. 33.82 A.
DEED DOES NOT SAY SURVEYED BY.
NEWBURY
62
61
64
63
67
68
66
65
78
77
80
79

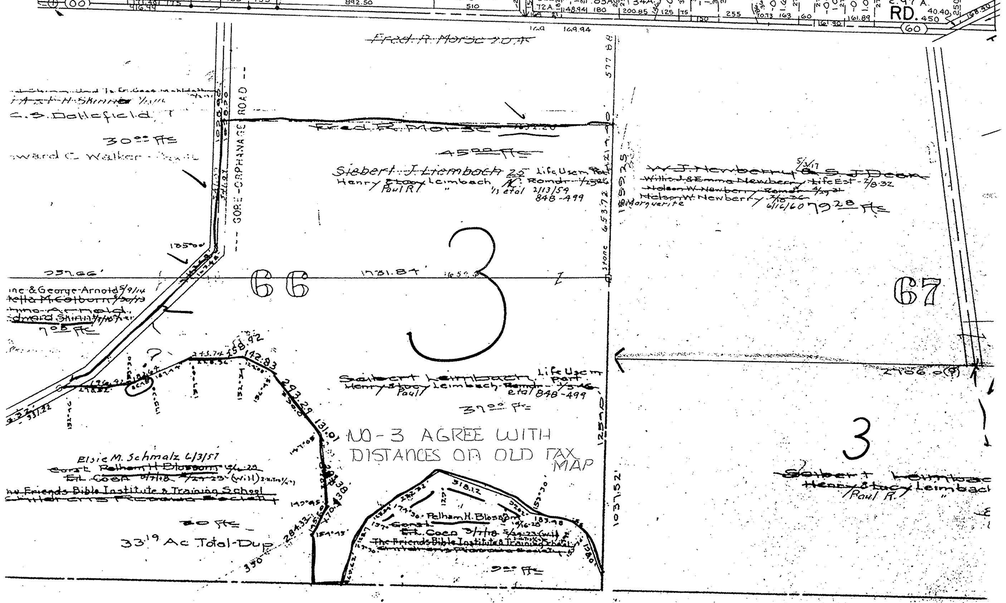
Fred R. Morse
GORE-ORPHANAGE ROAD
Siebert J. Liembach
Life Use in Part
Henry & Lucy Leimbach
Paul R.
Elsie M. Schmalz
Est. Coon
Friends Bible Institute & Training School
Pelham H. Bleser
33.19 Ac Tidal-Dup
66
67
3
NO-3 AGREE WITH DISTANCES ON OLD TAX MAP

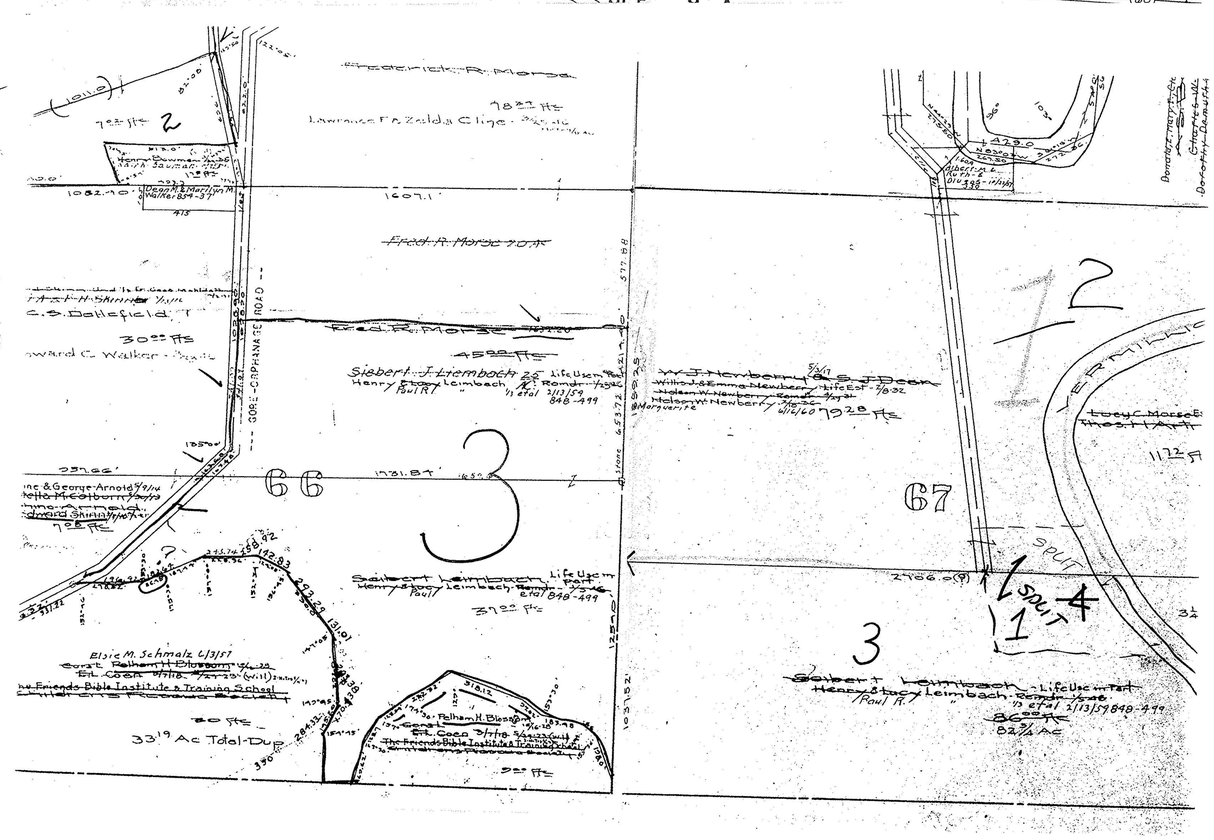
Fred R. Morse
Lawrence F. & Zelda C. Cline
Siebert J. Liembach
Life Use in Part
Henry & Lucy Leimbach
Paul R.
Elsie M. Schmalz
Friends Bible Institute & Training School
Pelham H. Bleser
33.19 Ac Tidal-Dup
66
67
3
2
1
4
SPLIT
86 ac
82¾ Ac

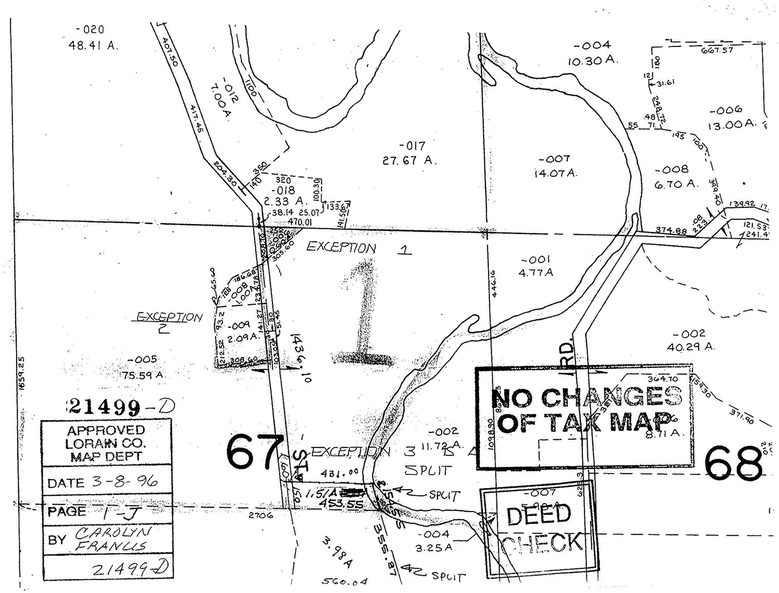
EXCEPTION 1
EXCEPTION 2
EXCEPTION 3
SPLIT
67
68
NO CHANGES OF TAX MAP
DEED CHECK
21499-D
APPROVED
LORAIN CO.
MAP DEPT
DATE 3-8-96
PAGE I-J
BY CAROLYN FRANCIS
21499-D