


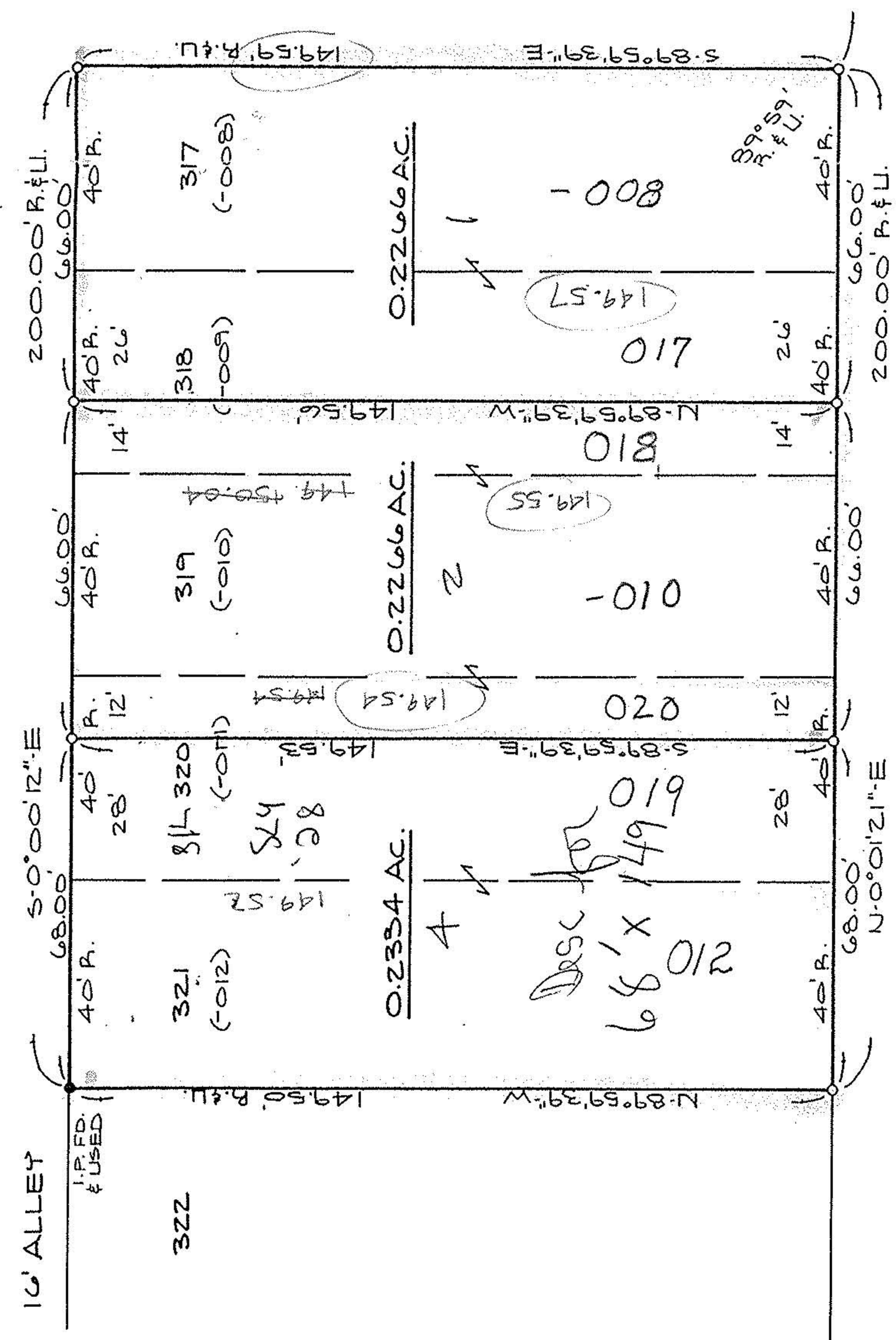
21684

APPROVED LORAIN CO. MAP DEPT
DATE 2-27-96
PAGE 2-01-0031K
BY CAROLYN FRANCIS
#21684



- LEGEND**
- IRON PIN FOUND
  - 5/8" CAPPED REBAR, SET

38TH STREET 60' (FORMERLY ANDERSON AVE.)




(FORMERLY MOORE STREET)

**APPROVED**  
 TO DESCRIPTION ONLY  
 Date February 15, 1996  
 City of Lorain  
 Per Kimberly Hoskin  
 Engineering Dept.

APPROVED BY THE LORAIN CITY PLANNING  
 COMMISSION..... NO PLAT REQUIRED  
 William C. Sobczak 2-16-96  
 SECRETARY LORAIN CITY PLANNING COMMISSION

PREPARED BY: **KS ASSOCIATES INC.**  
 ENGINEERS SURVEYORS



*David L. Elwell*  
 REG. SURVEYOR NO. 6333

**SURVEY MAP**

LORAIN STONE COMPANY'S SECOND  
 SUBDIVISION  
 P.V. 6 P. 38  
 CITY OF LORAIN COUNTY OF LORAIN  
 STATE OF OHIO  
 SEPT. 25, 1995