#11558
APPROVED
LORAIN CO.
MAP DEPT.
DATE 11/20/98
PAGE 2-01-003-J
BY T. Miller
VOID AFTER 1/15/98

MAP OF SURVEY OF SUBLOTS
NO. 38, 39, AND 40 VINCENTS
SUBDIVISION, P.L. NO 3, TRACT 1
BLACK RIVER TOWNSHIP,
CITY OF LORAIN, OHIO
March 20, 1978

11-5-78

APPROVED BY THE LORAIN CITY PLANNING COMMISSION
CITY ENGINEER
SECRETARY CITY PLANNING COMMISSION

Patrick A. McGannon
APPROVED

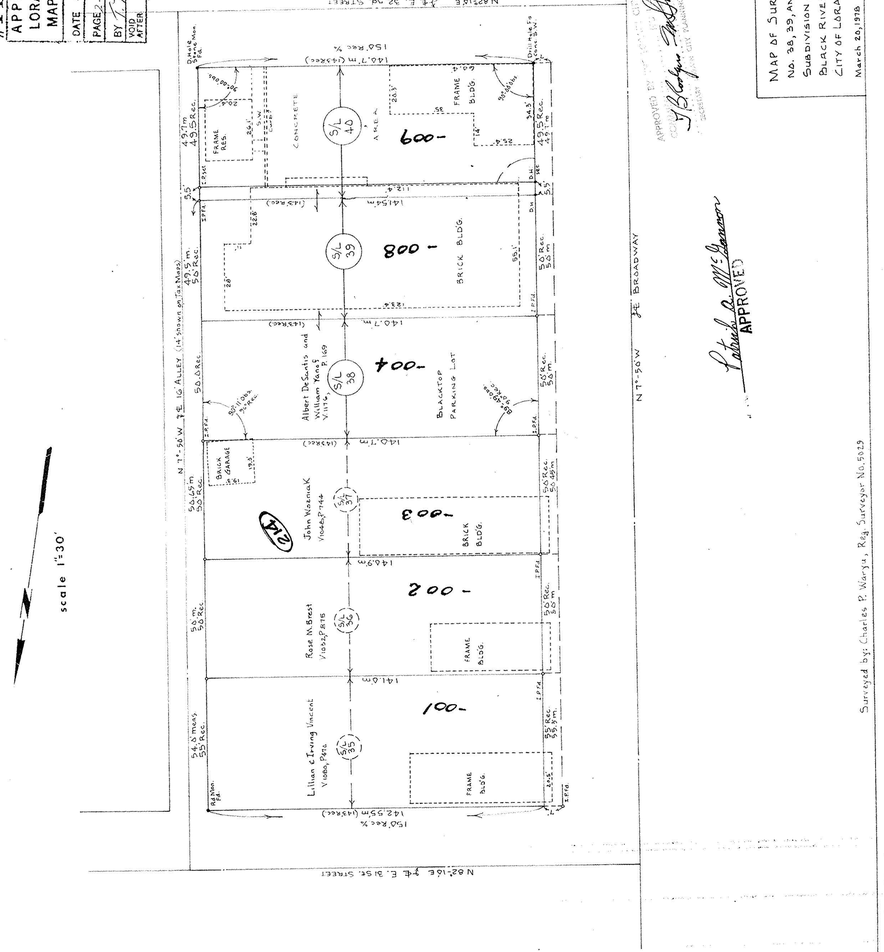

11558

02-01-003-214-001 thru-004, -008, -009

02 01 003 180 012

2-01-003-H

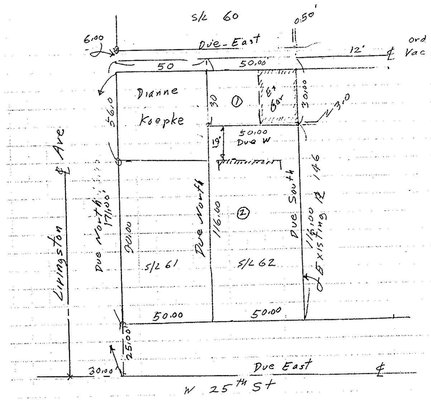

99-00257

APPROVED
LORAIN CO.
MAP DEPT.
DATE 11-5-79
2-01-003-H
BY D. Holland
VOID AFTER 99-00257

PPN 02 01 003 180 012
(1) 1500 sq ft 0.0344 Ac
(2) 5800 sq ft 0.1331 Ac
Richard A & Sherry Pisciotta
OR 565 Pg 431
Bearings to described Angles
o iron pipes fd
• iron pins set

John Pozywak

STATE OF OHIO
JOHN POZYWAK
5292
REGISTERED
SURVEYOR

Survey of a split of
Sublot 62
Brass Company Addition
P.Vol 4 Pg 35
Original Black River Township
Tract 1 ofainal Lot 3
City of Lorain Lorain County
Scale 1"40' Sept 1999

02-01-003-241-022

DOC. No 970482848
FILED 8/8/97

No 46279

Pl. Vol 4 plat 7/57

#222674-X
Tx Pg 2-01-003-J
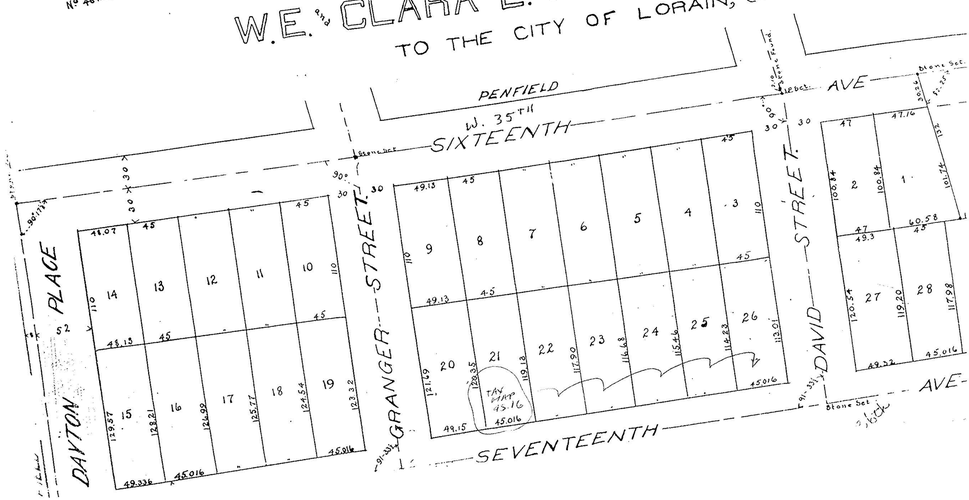
W.E. CLARA E. FOOTE ADDITION
TO THE CITY OF LORAIN, OHIO