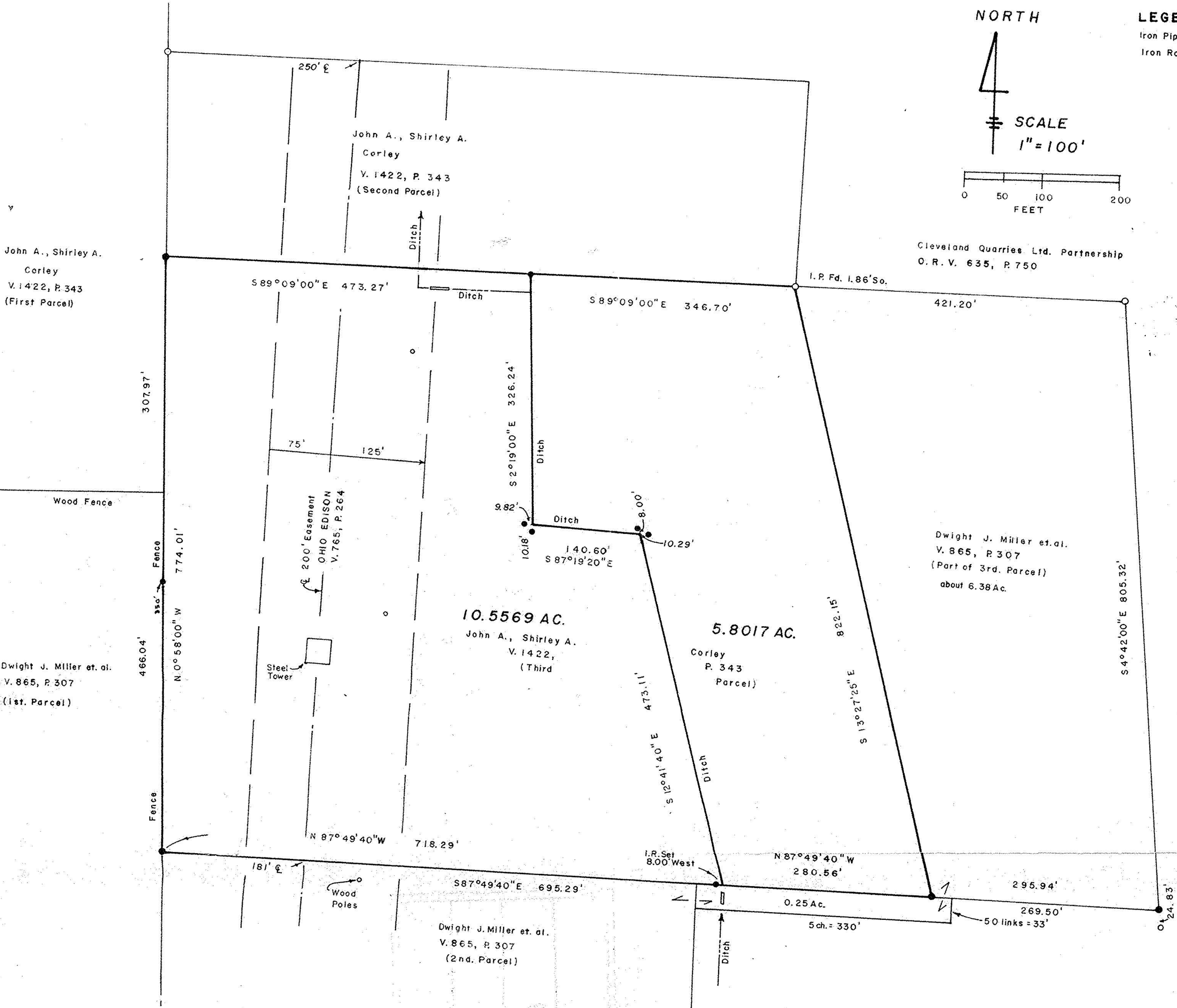
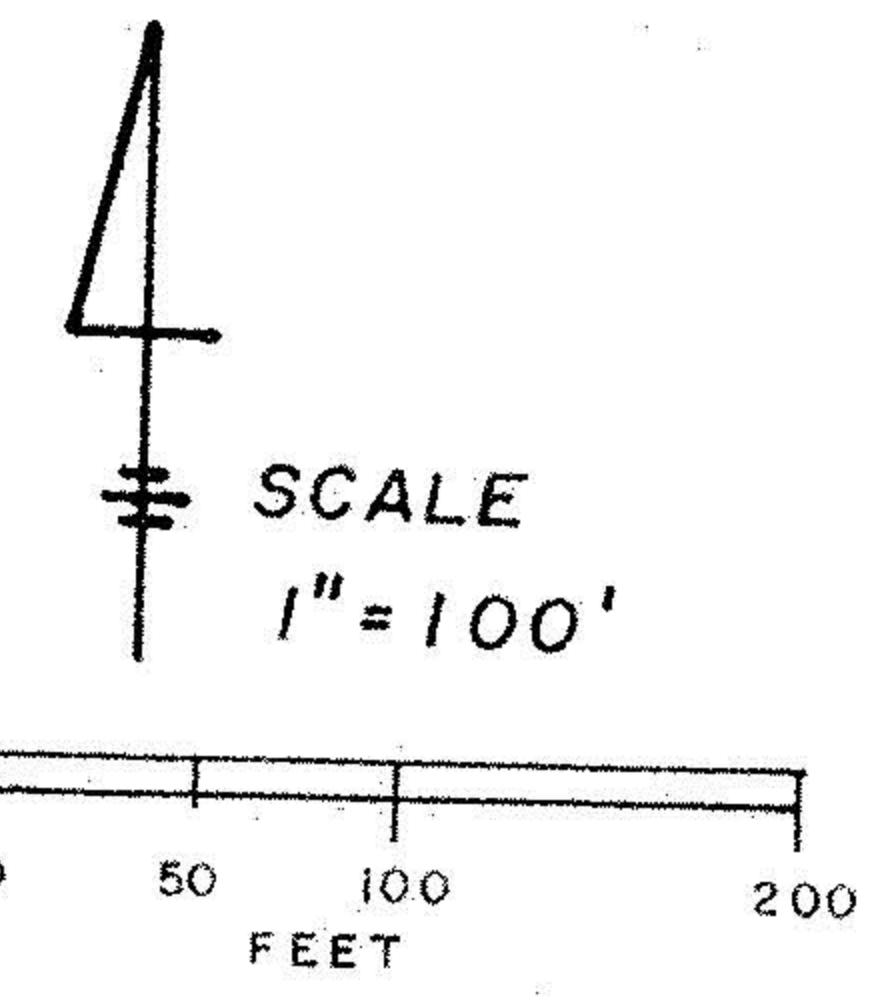


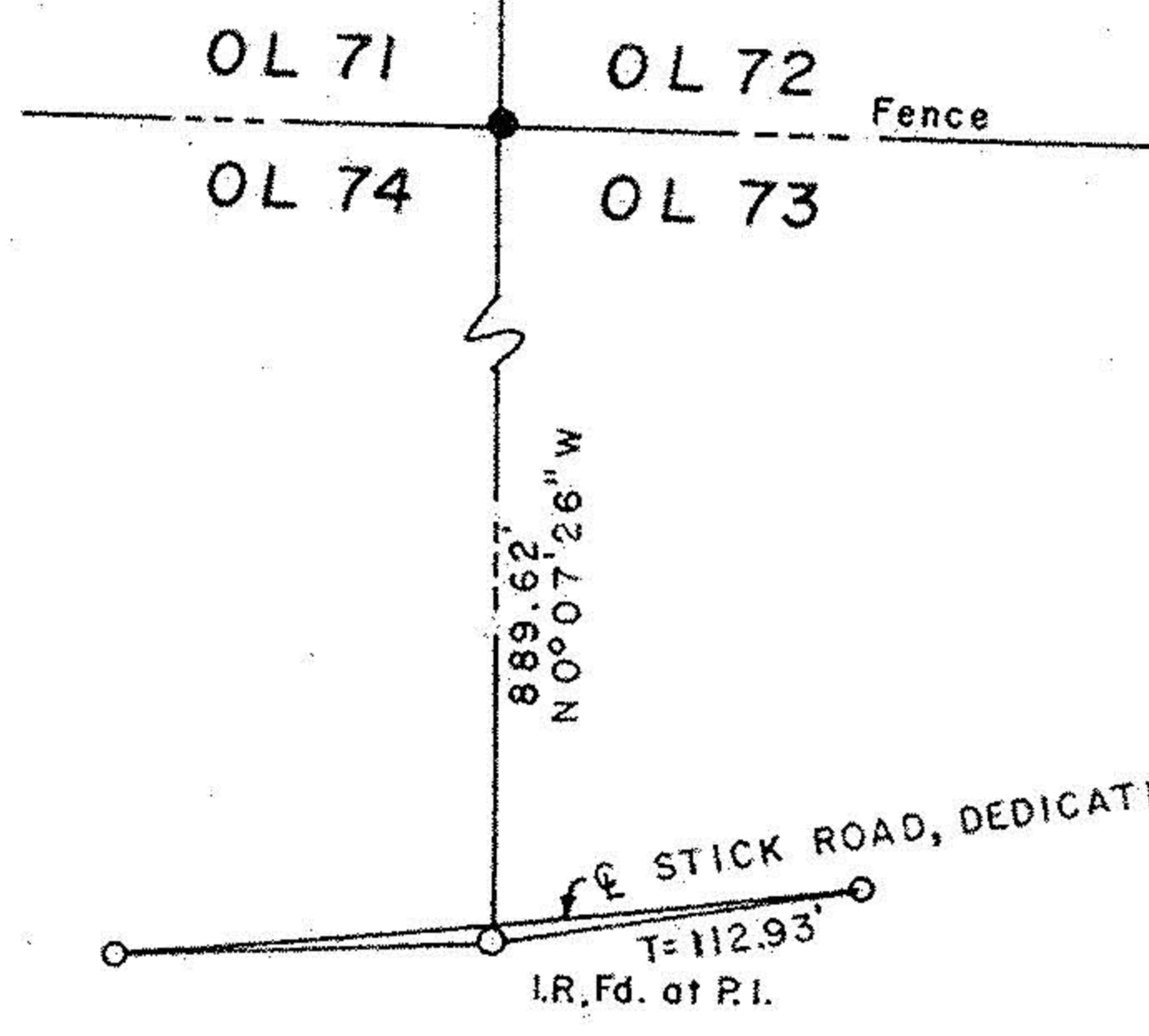
NORTH

LEGEND:

Iron Pipe Found ○  
Iron Rod Set ●



PPN 01-00-072-000-014



#22093  
APPROVED  
LORAIN CO.  
MAP DEPT.  
DATE 3-7-97  
PAGE 1-L  
BY R. BELL  
FORM # 22093

*Charles P. Waryn*  
REGISTERED SURVEYOR NO. 5029

MAP OF SURVEY MADE  
5.8017 ACRES AND 10.5569 ACRES,  
PART OF ORIGINAL LOT NO. 72,  
BROWNHELM TOWNSHIP,  
LORAIN COUNTY, OHIO  
August, 1996