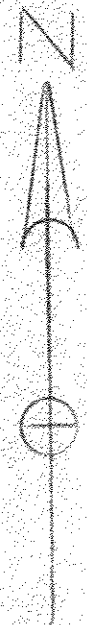



MAP OF PROPOSED PARCEL SPLIT  
 PREPARED FOR  
 RUSSELL H. & BEVERLY A. SCHMALZ  
 PART OF ORIGINAL BROWNHELM TOWNSHIP  
 LOT NO. 62  
 LORAIN COUNTY, OHIO

-014  
 Proposed Parcel Split  
 2.123 Acres  
 Out of P.P.N. 01-00-062-000-013  
 52.83 Acres  
 50.71 Acres Net




20448  
 APPROVED  
 LORAIN CO.  
 MAP DEPT.  
 DATE 7-19-93  
 PAGE 1-3  
 BY CAROLYN FRANCES  
 VOID AFTER # 20448

See Miscellaneous Volume 9, Page 491 for 100' Wide Easement from G.H. & Clara Bacon to Ohio Public on November 24, 1925



**McGLINCHY AND ASSOCIATES**  
 PROFESSIONAL ENGINEERS AND SURVEYORS  
 625 North Woodhill Drive Amherst, Ohio



SCALE: 1"=50' DRAWN BY: L.K.M.  
 DATE: 9/16/92 JOB NO: 928832

#50448 01-00-062-000-014