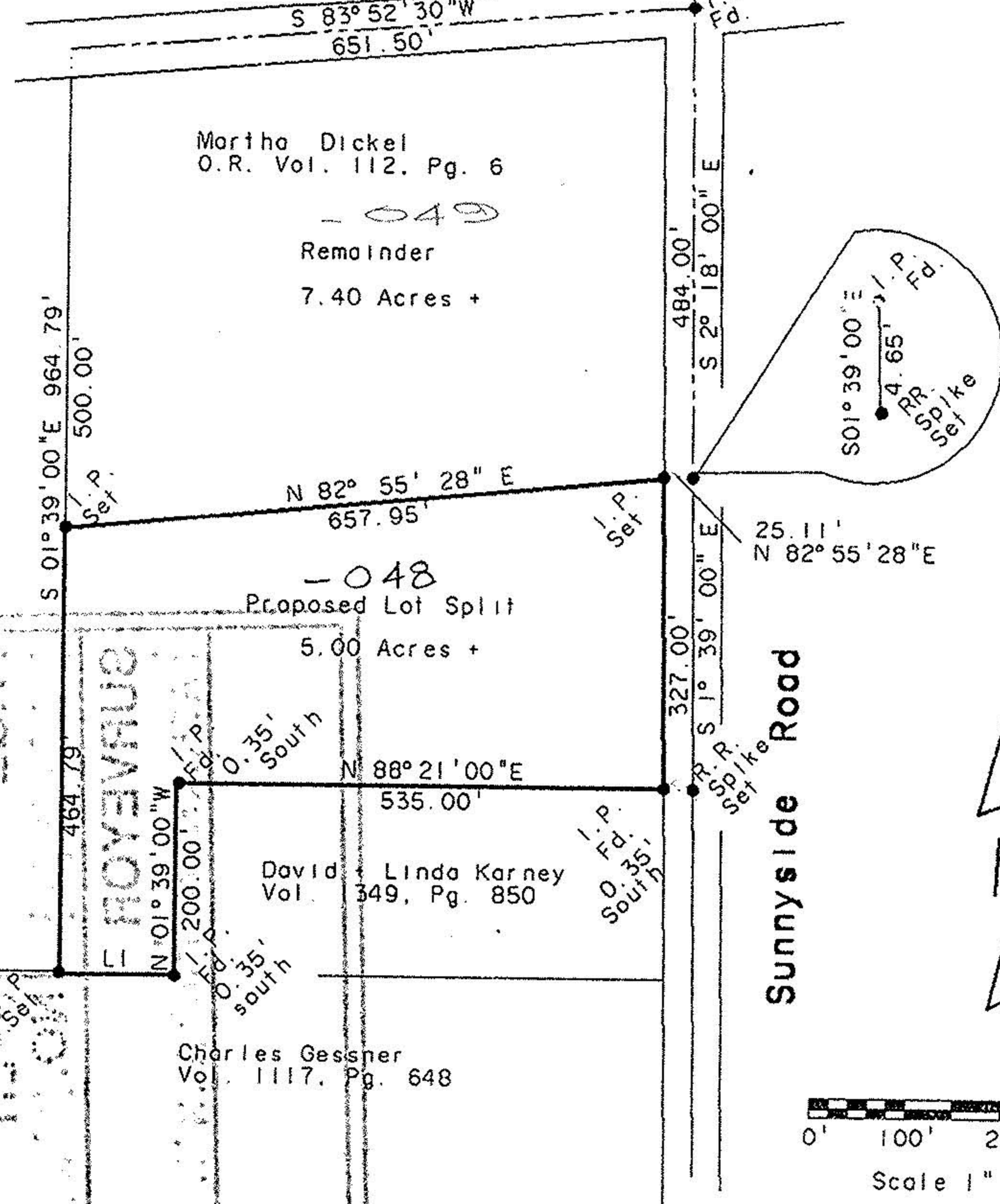



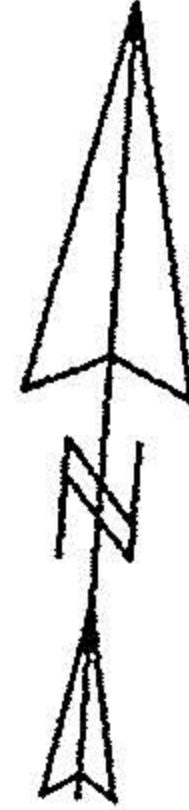
PPN 01-00-036-000-048

Cooper Foster Park Road



20673

APPROVED
LORAIN CO.
MAP DEPT.
DATE 12 28 93
PAGE 1-00-036 B
BY CAROLYN FRANCIS
VOID AETER # 20673



Scale 1" = 200'
November 20, 1993

01-00-036-000-

Prepared for Mr. Chris Loughlin
of 11100 Humm Road
Berlin Heights, Ohio 44814

Being known as Part of Original Lot 36
of Original Brownhelm Township, in
the City of Vermilion, County of
Lorain, in the State of Ohio.
Also known as part of Permanent Parcel
Number 01-00-036-000-041 of the Lorain
County Tax Map records.

Note: Bearings shown are to an assumed meridian and are used to describe angles only.

Note: Only copies signed with Red Ink shall be considered valid.

Patrick A. McGannon
Patrick A. McGannon P.S. 7154

Boundary Survey

Patrick A. McGannon, Registered Professional Surveyor

1731 Gettysburg Drive, Lorain, Ohio., Ph (216) 282 2712

