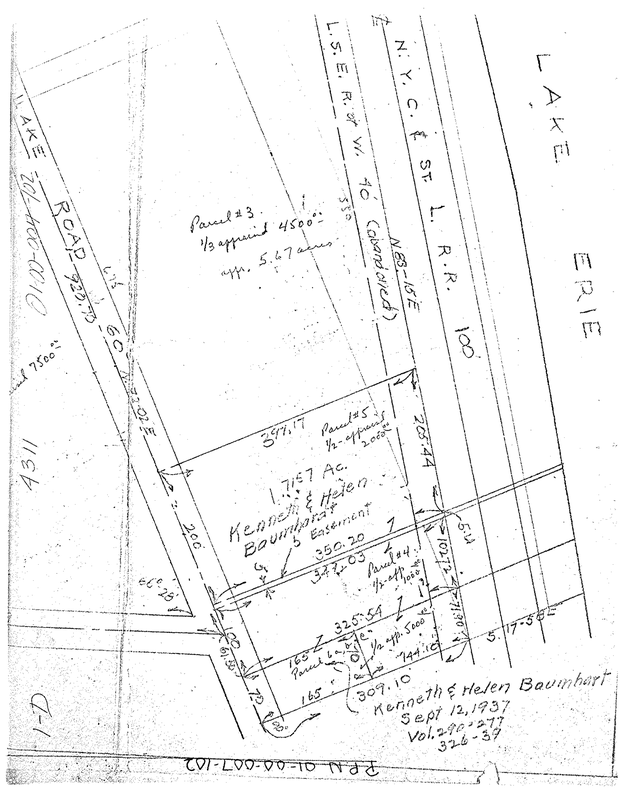
LAKE ERIE
N. Y. C. & ST. L. R.R. 100'
L. S. E. R. of W. 40' (Abandoned)
N83-15E
LAKE ROAD 920.70
201-100-00-10
Parcel #3
1/3 appraised 4500.00
app. 5.67 acres
397.17
Parcel #5
1/2-appraised 2000.00
208.44
1.7157 Ac.
Kenneth & Helen Baumhart
5 Easement
350.20
347.03
Parcel #4
1/2-app. 1000.00
325.54
Parcel 6a
1/2 app. 5000.00
309.10
Kenneth & Helen Baumhart
Sept 12, 1937
Vol. 290-277
326-39
5.17-58E
4311
PPN 01-00-007-102
1-D

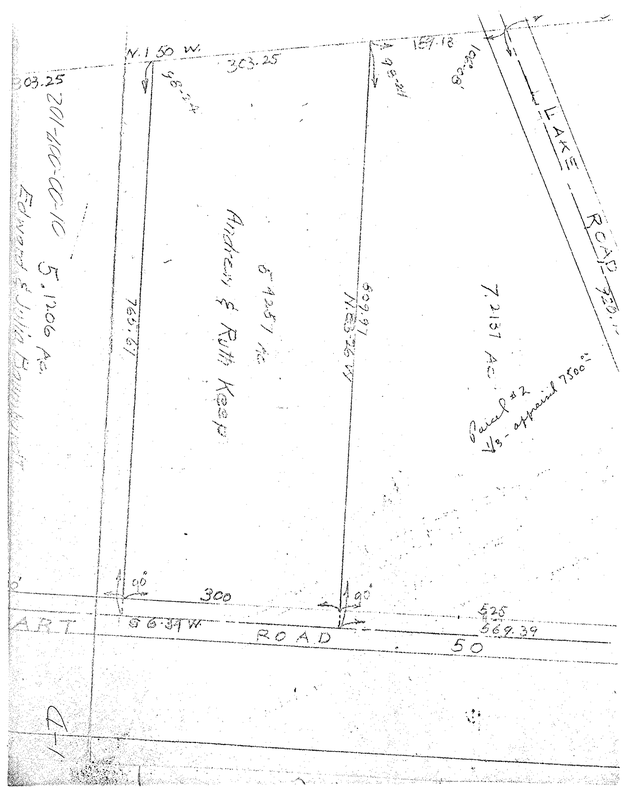
N. 1 50 W.
303.25
159.18
201-100-00-10
5.1206 Ac.
Edward & Julia Baumhardt
Andrew & Ruth Keep
5.4257 Ac.
7.2137 Ac.
Parcel #2
1/3-appraised 7500.00
LAKE ROAD 920.
300
525
569.39
ART
ROAD
50
1-D

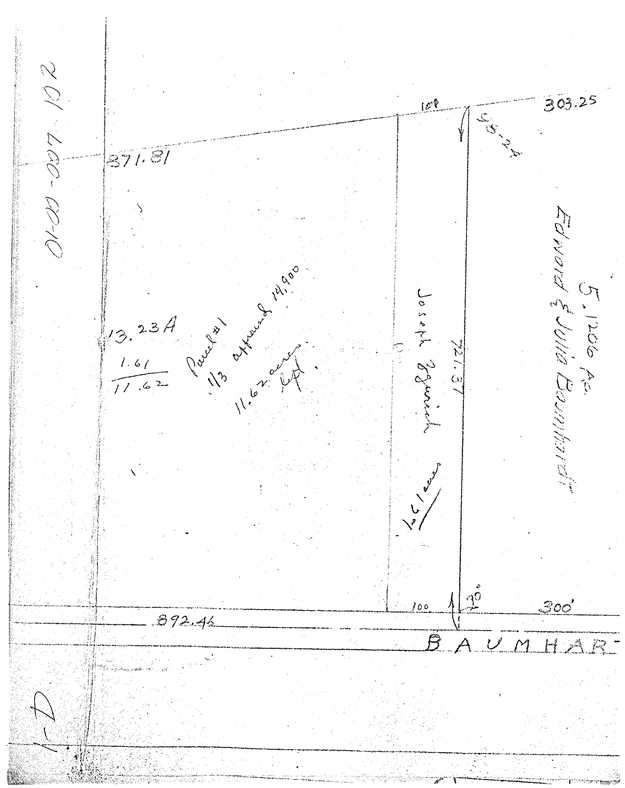
201-100-00-10
871.81
303.25
13.23 A
1.61
11.62
Parcel #1
1/3 appraised 14,900
11.62 acres
Joseph Zgurich
721.37
5.1206 Ac.
Edward & Julia Baumhardt
1.61 acres
892.46
300'
BAUMHART
1-D


201-100-00-10
N83-26W
N83-34-30W
245.62
N83-26W
Sketch showing proposed subdivision of land in O.L. No. 7 Brownhelm Tp., Lorain Co., Ohio, Known as the Baumhardt Farm.
Sept. 27, 1958
Lorain, O
Scale 1"=100'
Registered Surveyor
J. B. Nichols
1-D