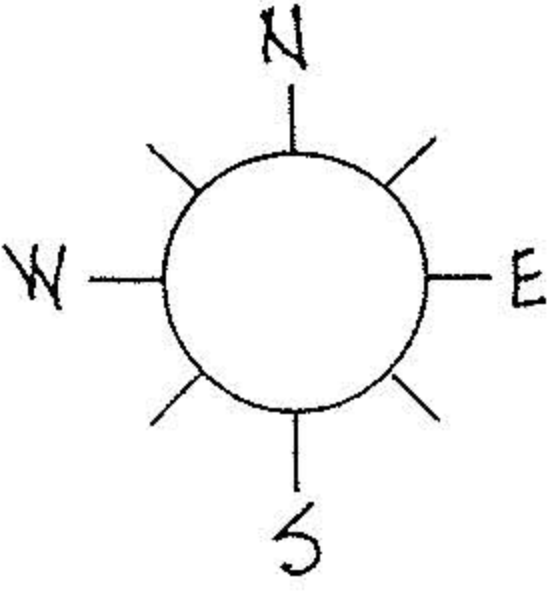


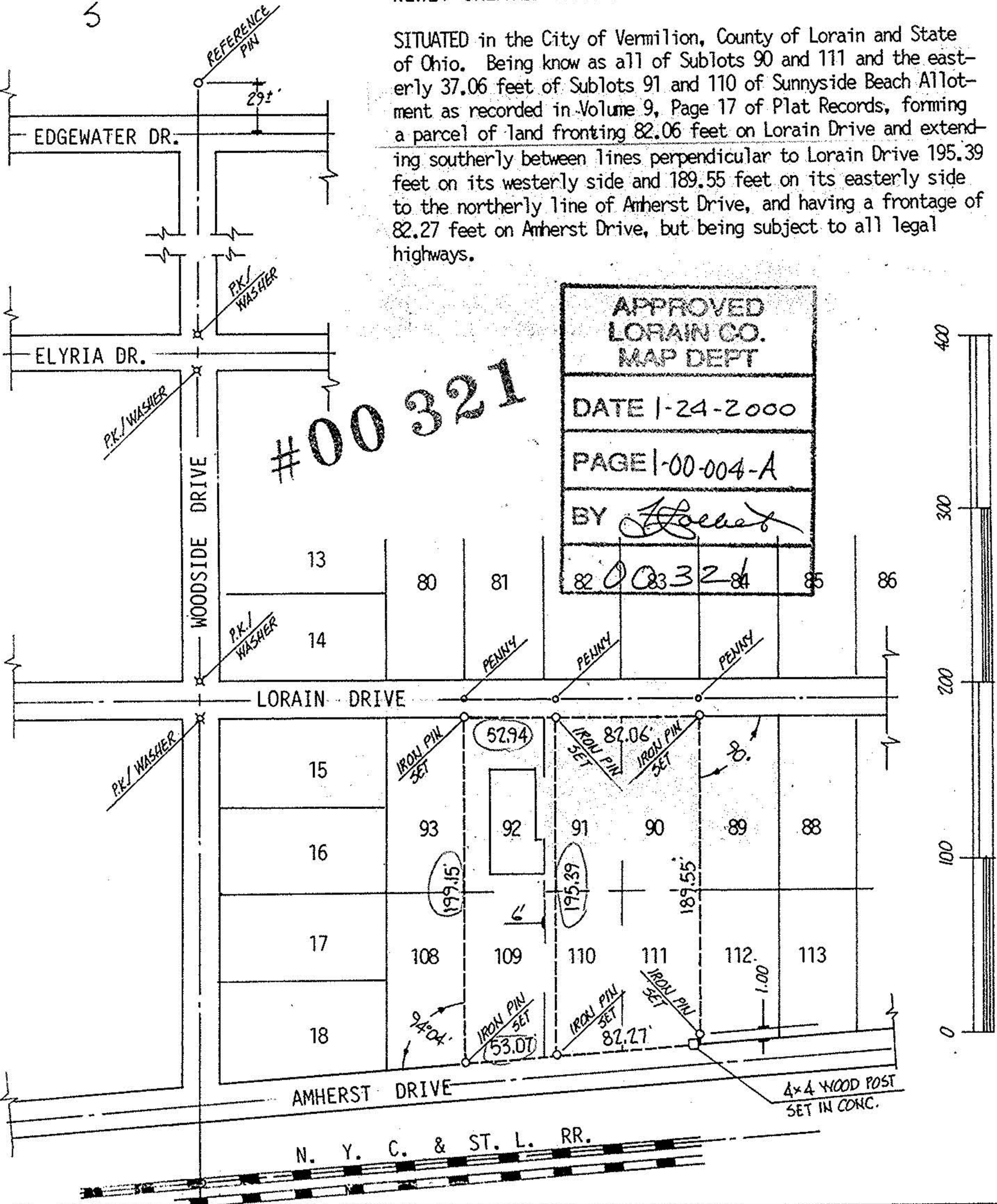
028,029,030,031

01-00-004-108-006,008,-013,015




DESCRIPTION,
NEWLY CREATED PARCEL:

SITUATED in the City of Vermilion, County of Lorain and State of Ohio. Being know as all of Sublots 90 and 111 and the easterly 37.06 feet of Sublots 91 and 110 of Sunnyside Beach Allotment as recorded in Volume 9, Page 17 of Plat Records, forming a parcel of land fronting 82.06 feet on Lorain Drive and extending southerly between lines perpendicular to Lorain Drive 195.39 feet on its westerly side and 189.55 feet on its easterly side to the northerly line of Amherst Drive, and having a frontage of 82.27 feet on Amherst Drive, but being subject to all legal highways.



APPROVED
LORAIN CO.
MAP DEPT
DATE 1-24-2000
PAGE 1-00-004-A
BY *[Signature]*
#00321



acreage NA	prepared for <u>ANTHONY AUGUSTINE</u>	City of VERMILION Village of
date <u>09 NOV 99</u>	<u>3219 LORAIN DRIVE</u>	
drawn <u>MGH</u>	MICHAEL G. HURA, REGISTERED SURVEYOR 12706 Mason Road, Vermilion Ohio (216)965-4040	
scale <u>1"=80'</u>	PERIMETER SURVEY	
SUBLOT(S) <u>90-91-92-109-110-111</u> OF <u>SUNNYSIDE</u> <u>BEACH ALLOT.</u> Volume <u>9</u> Page <u>17</u> of PLATS PART of O.L. _____ Tract _____ Section _____ of <u>BROWNHELM</u> TOWNSHIP <u>LORAIN</u> CO. OHIO		

