


01-00-004-107-

ACREAGE	NA
DATE	DEC. 92
DRAWN	MGH
SCALE	1" = 40' ft.



PREPARED FOR MIKE BAKER
215 BUCYRUS, HURON 44839

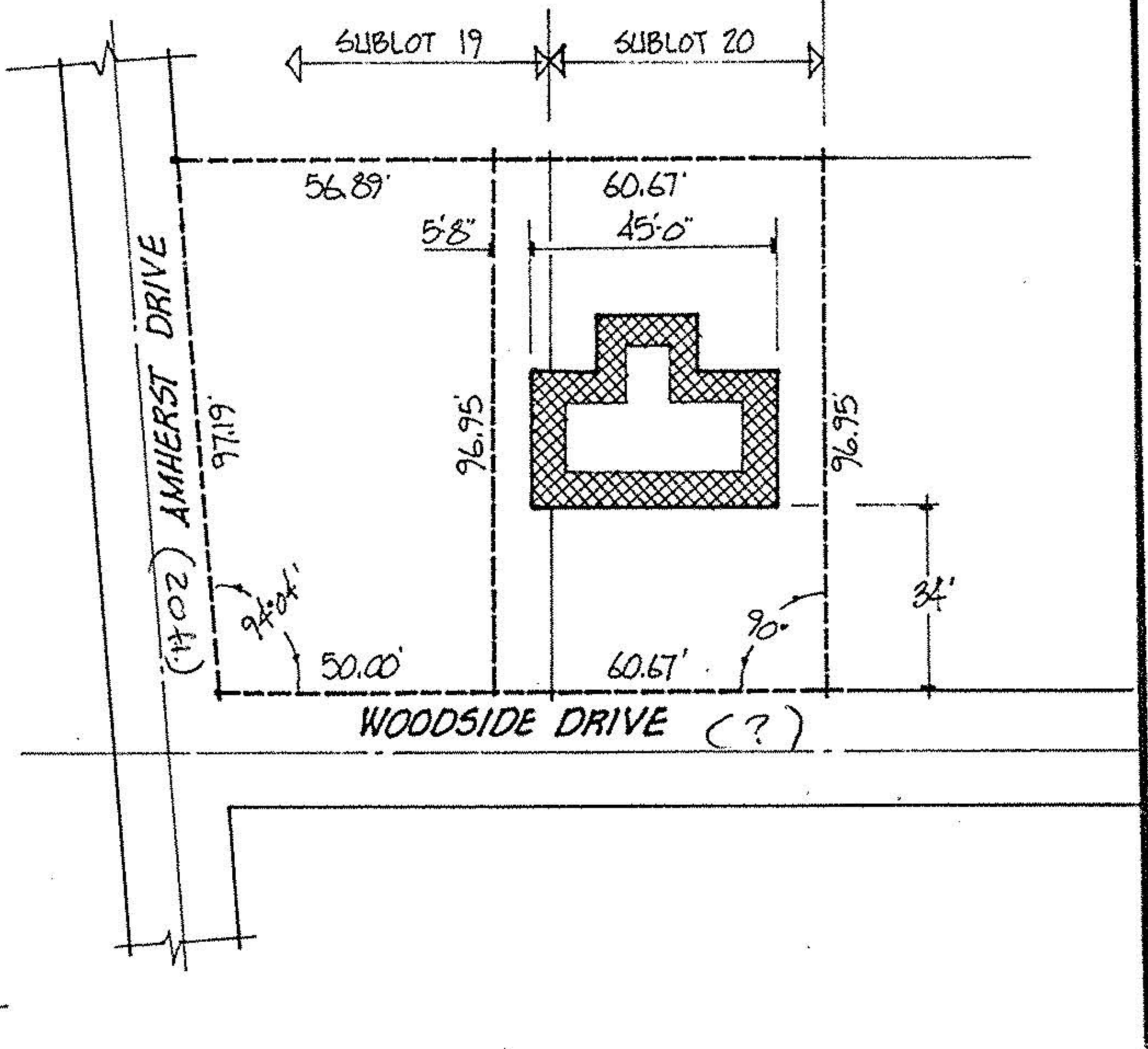

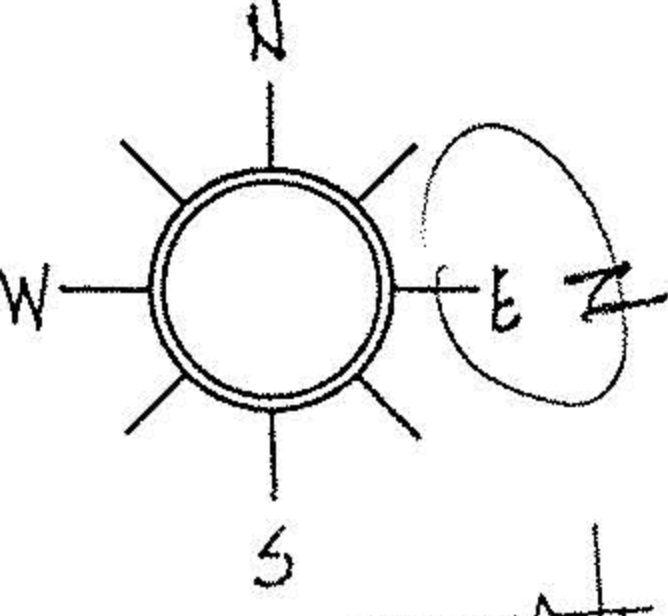
MICHAEL G. HURA, registered surveyor.
12706 MASON RD., VERMILION, O., Ph (216) 965 4040

PARCEL SPLIT APPROVAL

SUBLOT(S) 19 & 20 of SUNNYSIDE BEACH CO. ALLOTMT
Volume 9 Page 17 of PLATS
PART OF O.L. _____ TRACT _____ SECTION _____ OF
BROWNHelm TOWNSHIP LORAIN CO., OHIO
PERMANENT PARCEL NO. _____

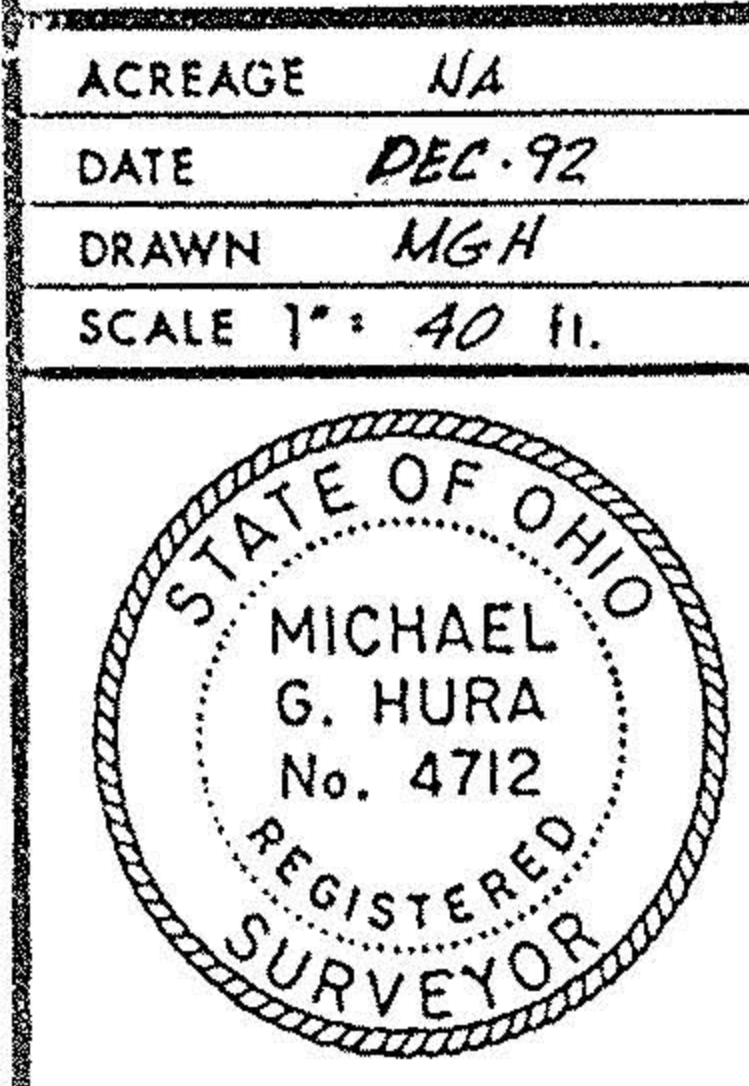
CITY OF VERMILION

01-00-004-107-021



2025?

APPROVED
LORAIN CO.
MAP DEPT.
DATE 2-16-93
PAGE 1-01-004-A
BY FRANCIS
VOID # 20257
LASTER



PREPARED FOR MIKE BAKER
215 BUCYRUS, HURON 44839

MICHAEL G. HURA, registered surveyor.
12706 MASON RD., VERMILION, O., Ph (216) 965 4040

PARCEL SPLIT APPROVAL

SUBLOT(S) 19 & 20 of SUNNYSIDE BEACH CO. ALLOTMT
Volume 9 Page 17 of PLATS
PART OF O.L. _____ TRACT _____ SECTION _____ OF
BROWNHelm TOWNSHIP LORAIN CO., OHIO
PERMANENT PARCEL NO. _____

CITY OF VERMILION