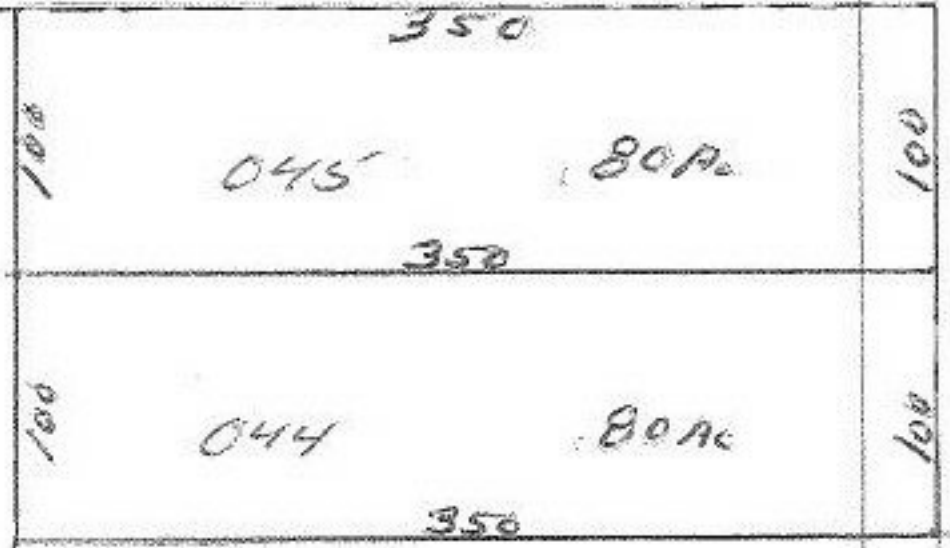




8092



$$\begin{array}{r} 43.40 \\ 1.60 \\ \hline 41.80 \text{ AC.} \end{array}$$

Pt. ~~043~~ -046  
 Pt. ~~43.40 A~~




 AUG 9 1974

8092

APPROVED	
LORAIN CO.	
MAP DEPT.	
DATE	6-26-74
PAGE	11-00-028 A & B
BY	L.W. Hall
VOID AFTER	

PRD

8-8-86  
 8-6-86

BEED RD

