

**APPROVED**  
**CORAIN CO.**  
**MAP DEPT.**  
 DATE 11-29-72  
 16-F  
 BY *[Signature]*

-002  
35.00 A.

6477

-003  
25.00 A.



-006  
2.94 A.  
800

-016  
34.23 A.C.

-005  
32.06 A.  
~~32.06 A.~~

-007  
9.56 A.C.

-005  
48.00 A.  
48.00 A.C.

-008  
34.55 A.C.  
~~34.55 A.C.~~

-002  
59.46 A.

85

6477

-000  
56.34 A.

520  
-003  
2.04 A.  
520

500  
-005  
5.16 A.  
450  
RD. 500






525

2100 x 183  
368

90°47'

30'

-017  
0.04 A.C.



2791.

673

76

649

660

1626.9

142.8

386

683.7

353.4

W/out Meas

W/out Meas

160

160

89°13'

W/out Meas

319.73

2167.93

566.32

712.68

~~2100 x 183  
368~~

2739

2696.25

