

1182.06
1176.34

4577

MEASUREMENT

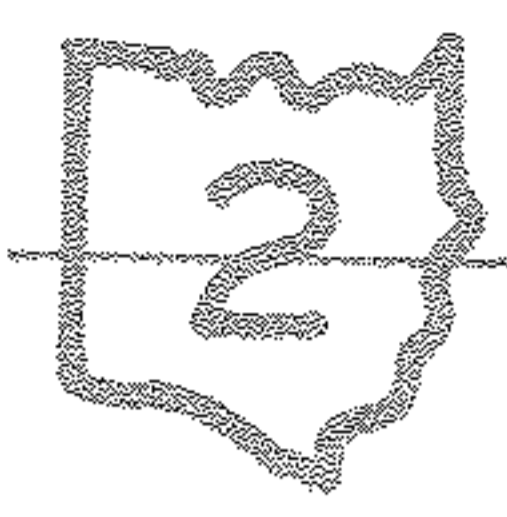
160.60

3.68

150.3

INTERSTATE

90



156.20

157.130

155.07

-017 828A. 412 VIL


\$
\$

10.23.62


RD.

AIRWD

4577



4577
JAN 27 1971
APPROVED
LOPWIN CO.
MAP DEPT.
DATE 1/11/71
1-00-028-A
BY
R.J. Kelling



-018
35.68