
-013
5.74 A.
249.83
1035.52
-014
5.75 A.
250
360.24
Pt. 03-00-105-

# SHEFFIELD TWP.

SCALE: 1" = 100'

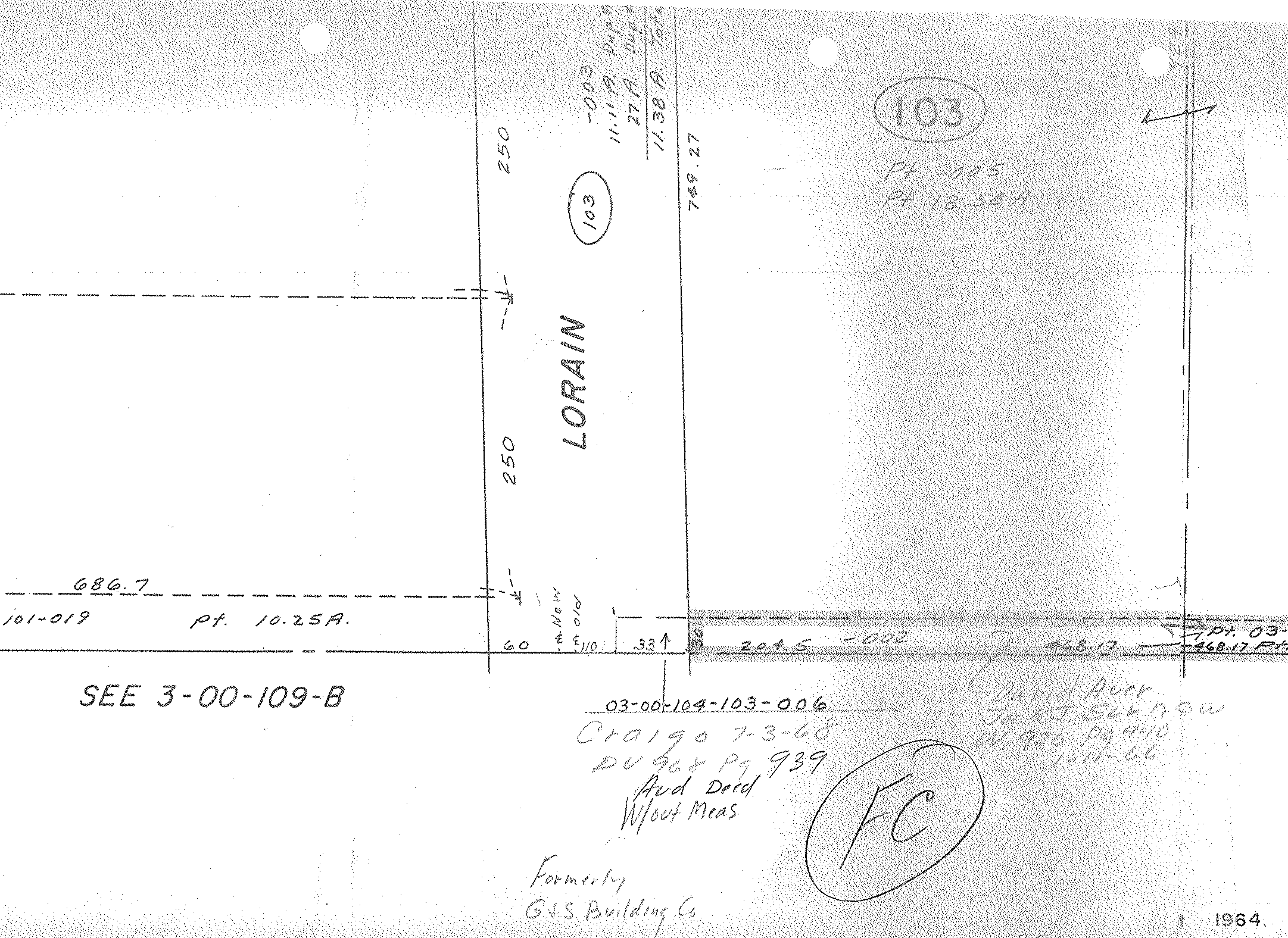
686.7
101-019
Pt. 10.25A.
SEE 3-00-109-B
250
250
LORAIN
103
-003
11.11 A. Dup
.27 A. Dup
11.38 A. Tota
749.27
60
New
old
110
33
30
204.5
-002
468.17
Pt. 03-
468.17 Pt.
103
03-00-104-103-006
Craigo 7-3-68
DV 964 Pg 939
Aud Deed
W/out Meas
FC
Formerly
G&S Building Co
1964

E. PT. LOT 104

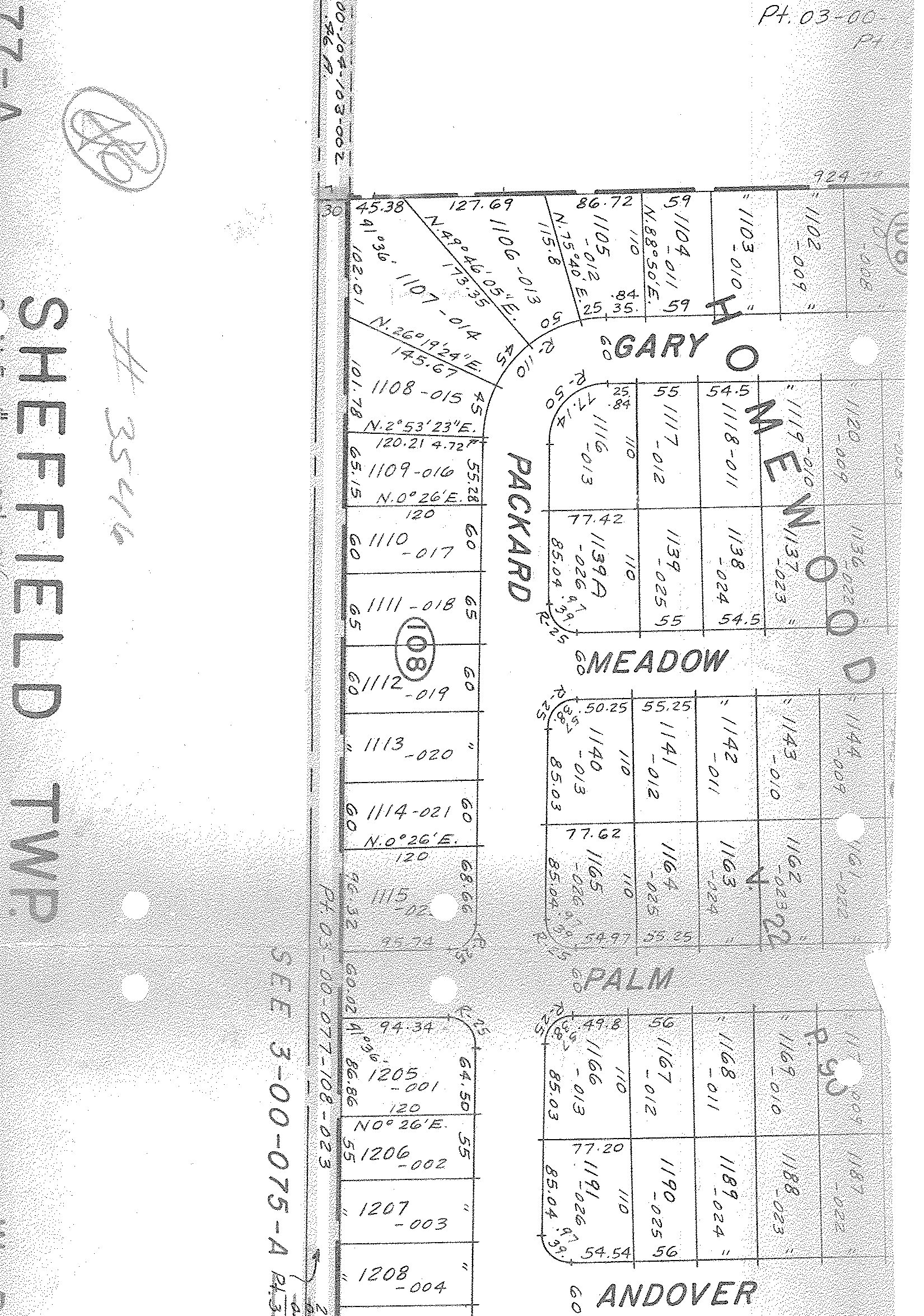
Pt. 03-00
SHEFFIELD TWP.
# 3546
GARY
PACKARD
MEADOW
PALM
ANDOVER
HOMEWOOD
V. 22
P. 93
108
SEE 3-00-075-A
Pt. 03-00-077-108-023
00-104-103-002
1102 -009
1103 -010
1104 -011
1105 -012
1106 -013
1107 -014
1108 -015
1109 -016
1110 -017
1111 -018
1112 -019
1113 -020
1114 -021
1115
1116 -013
1117 -012
1118 -011
1119 -010
1120 -009
1136
1137 -023
1138 -024
1139 -025
1139A -026
1140 -013
1141 -012
1142 -011
1143 -010
1144 -009
1162
1163
1164 -025
1165 -026
1166 -013
1167 -012
1168 -011
1169 -010
1188 -023
1189 -024
1190 -025
1191 -026
1205 -001
1206 -002
1207 -003
1208 -004
45.38
127.69
86.72
59
924
91°36'
102.01
N.49°46'05"E.
173.35
115.8
N.75°40'E.
N.88°50'E.
N.26°19'24"E.
145.67
101.78
N.2°53'23"E.
120.21
4.72
65.15
55.28
N.0°26'E.
120
60
65
N.0°26'E.
68.66
R-25
R-50
94.34
86.86
64.50
NO°26'E.
55
77.42
85.04
77.62
85.03
77.20
54.54
54.5
50.25
55.25
49.8
56
110
25.84
30

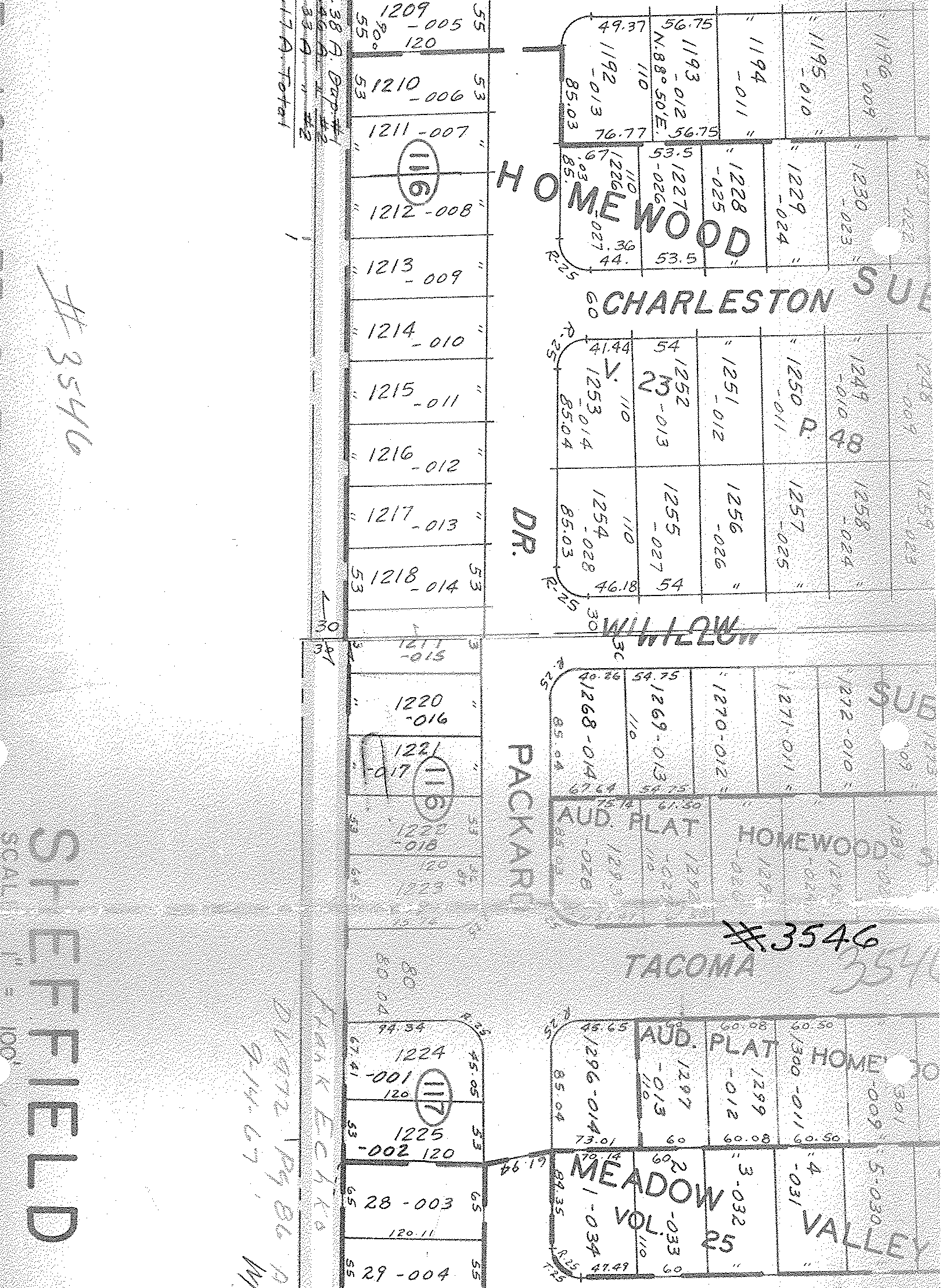
#3546
HOMEWOOD
CHARLESTON
DR.
WILLOW
PACKARD
SUB
AUD. PLAT
HOMEWOOD
TACOMA
AUD. PLAT
HOMEWOOD
MEADOW VALLEY
VOL. 25
SHEFFIELD
V. 23 P. 48
116
116
117
1209 -005
1210 -006
1211 -007
1212 -008
1213 -009
1214 -010
1215 -011
1216 -012
1217 -013
1218 -014
1219 -015
1220 -016
1221 -017
1222 -018
1224 -001
1225 -002
28 -003
29 -004
1192 -013
1193 -012
1194 -011
1195 -010
1226 -027
1227 -026
1228 -025
1229 -024
1230 -023
1253 -014
1252 -013
1251 -012
1250 -011
1249 -010
1254 -028
1255 -027
1256 -026
1257 -025
1258 -024
1268 -014
1269 -013
1270 -012
1271 -011
1272 -010
1296 -014
1297 -013
1299 -012
1300 -011
1 -034
2 -033
3 -032
4 -031
5 -030
N.88°50'E.
.38 A. Bap.
.46 A.
.33 A.
1.17 A. Total
#3546
Duane Eckert
9-16-67

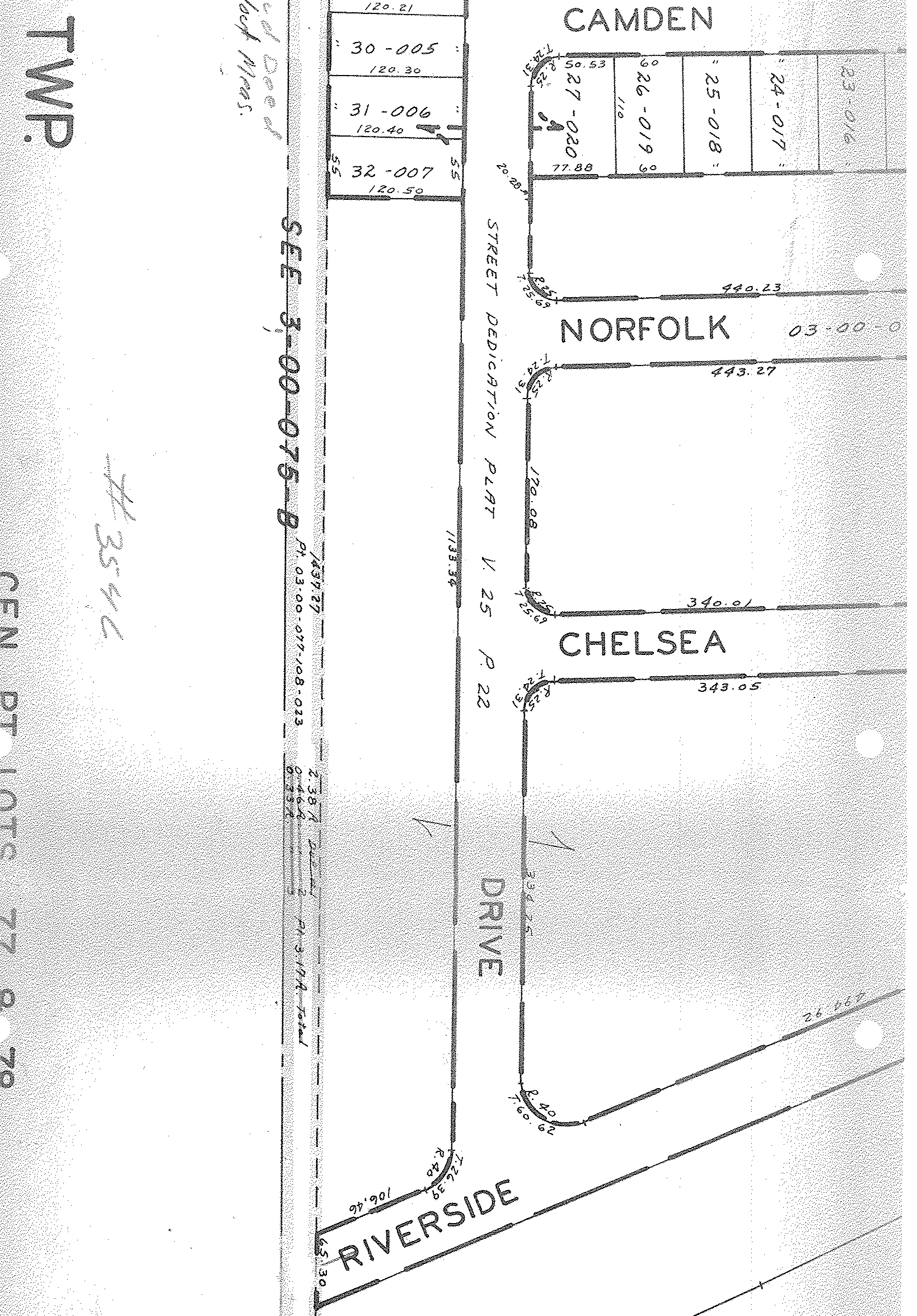
TWP.
CEN. PT. LOTS 77 & 78
SEE 3-00-075-B
CAMDEN
NORFOLK
CHELSEA
RIVERSIDE
DRIVE
STREET DEDICATION PLAT V. 25 P. 22
03-00-0
30-005
31-006
32-007
27-020
26-019
25-018
24-017
23-016
120.21
120.30
120.40
120.50
55
50.53
60
110
77.88
20.28
440.23
443.27
170.08
340.01
343.05
1133.34
1437.27
394.75
26 66.2
106.46
63.30
R.25
T.24.31
T.25.69
R.40
T.60.62
T.26.39
Pt. 03-00-077-108-023
2.38 A
0.46 A
0.37 A
Pt. 3.19 A. Total
ed Deed
ded Meas.
# 35 4 6

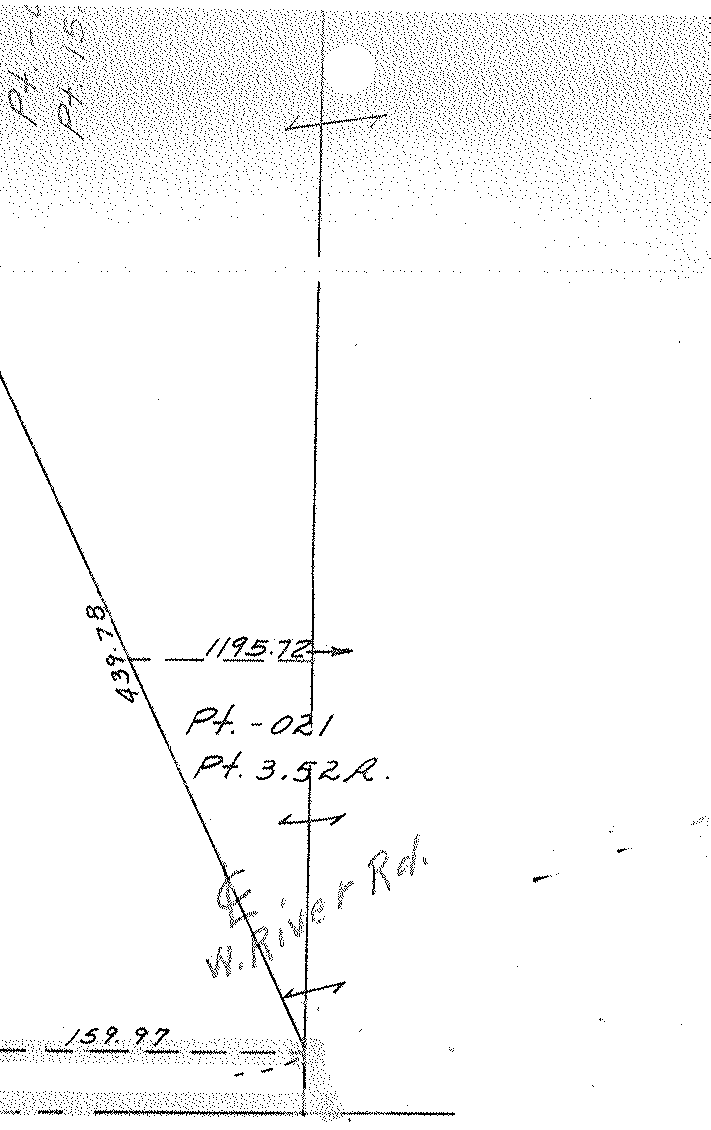
Pt. -
Pt. 15
439.78
1195.72
Pt. -021
Pt. 3.52A.
℄ W. River Rd.
159.97

Copyright 1964
REV. 7-15-69