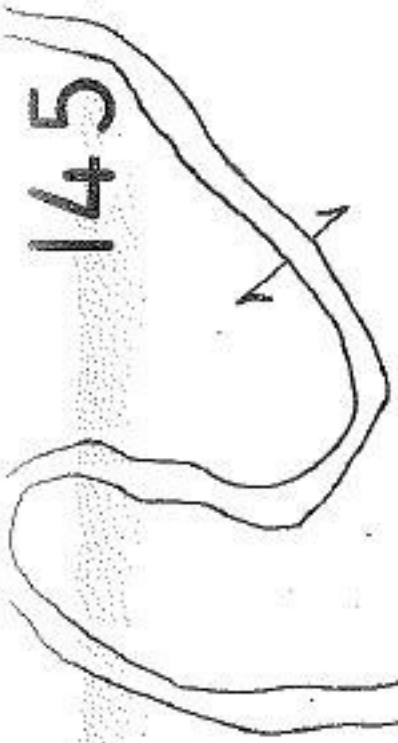


145



1723.30

857.6

435.77	100
-008 1.07F.	100
-009 1.00F.	100
391.56	112
-012 1.00A.	112
-013 1.00A.	112
-014 1.00A.	112
74.80	112
391.57	112

-001  
15.50F.-Dup.#1  
13.00F.-Dup.#2  
28.50F.-Total

ASHLAND-OBERLIN

EASEMENT ONLY

156



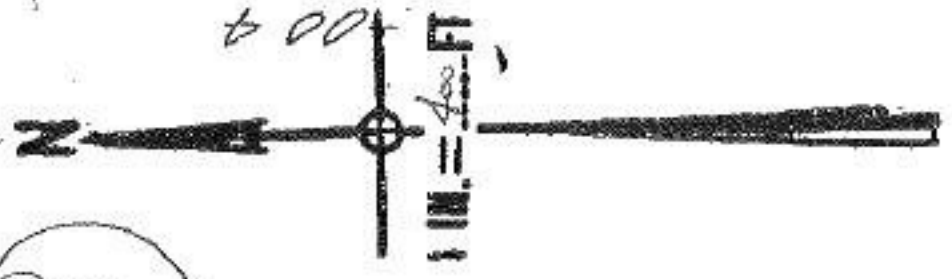

46.09

Average  
Remains  
The  
Same

2104.9

-011  
42.63R.

3046



1 IN. = 400 FT

83.59

APPROVED
LORAIN CO.
MAP DEPT.
DATE 9-18-69
BY <i>[Signature]</i>

3046

WEBSTER

60

SEE

TTSFIELD TWP.