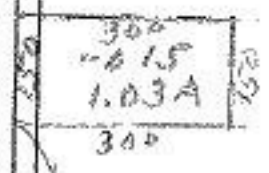
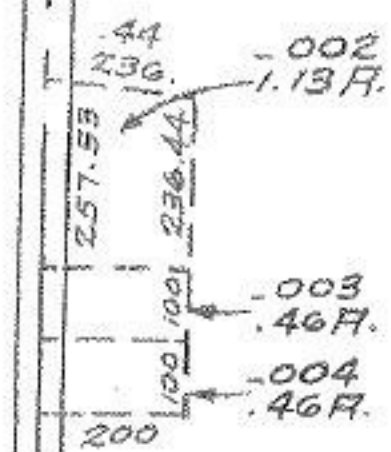



1611.8



HAWLEY



-016
-014
139.45A
138.42



-007
75.00 F.

2836

AUG 4 1969

APPROVED	
LORAIN CO.	
MAP DEPT.	
DATE	7/3/69
BY	D. 18-D

358

-011
10.00A

1216.76

1216.76

200G
50 F.

50.