

-008
81.36A.

~~-006~~
~~90.82A.~~

91

~~2746~~ 2746

9.46A.

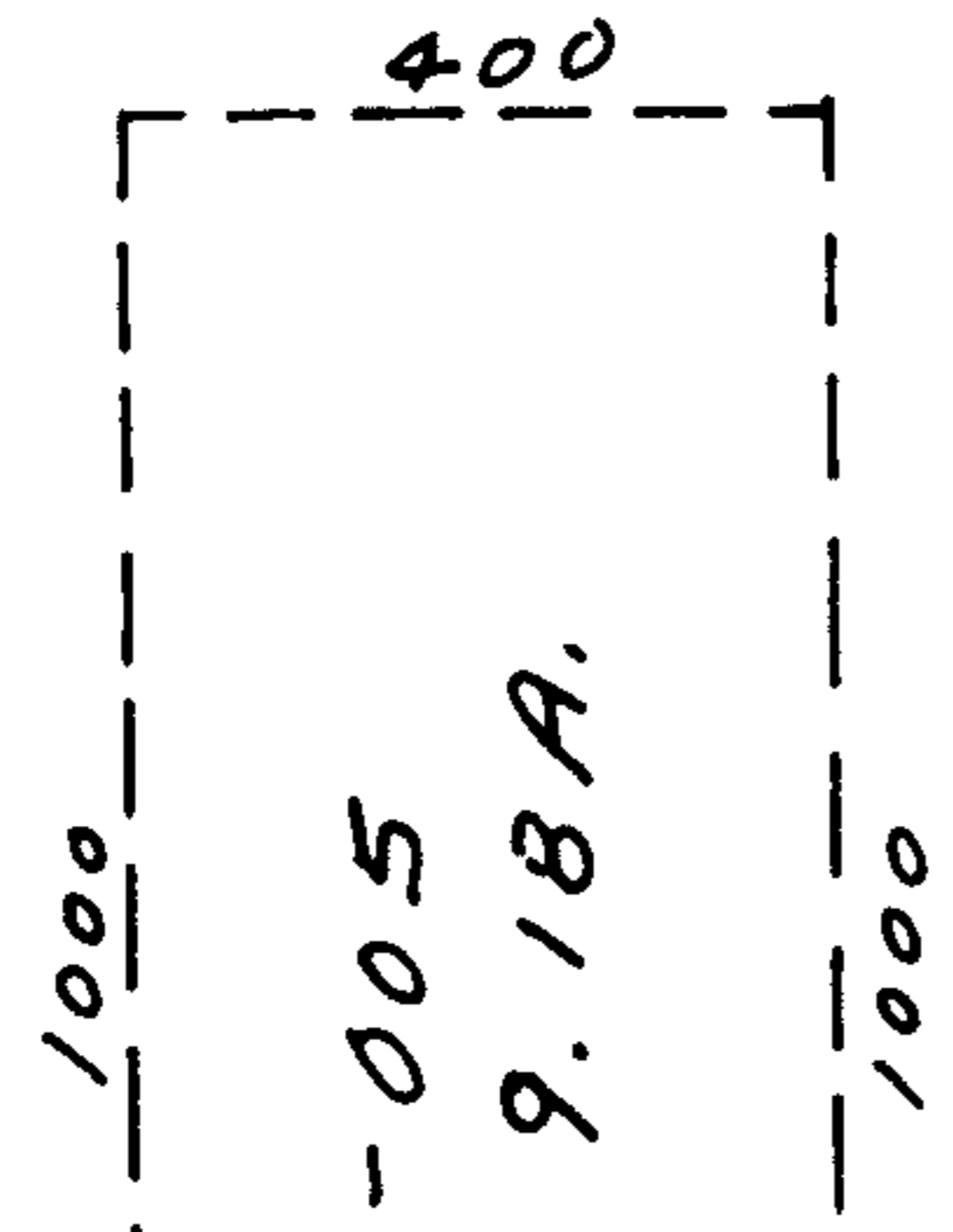
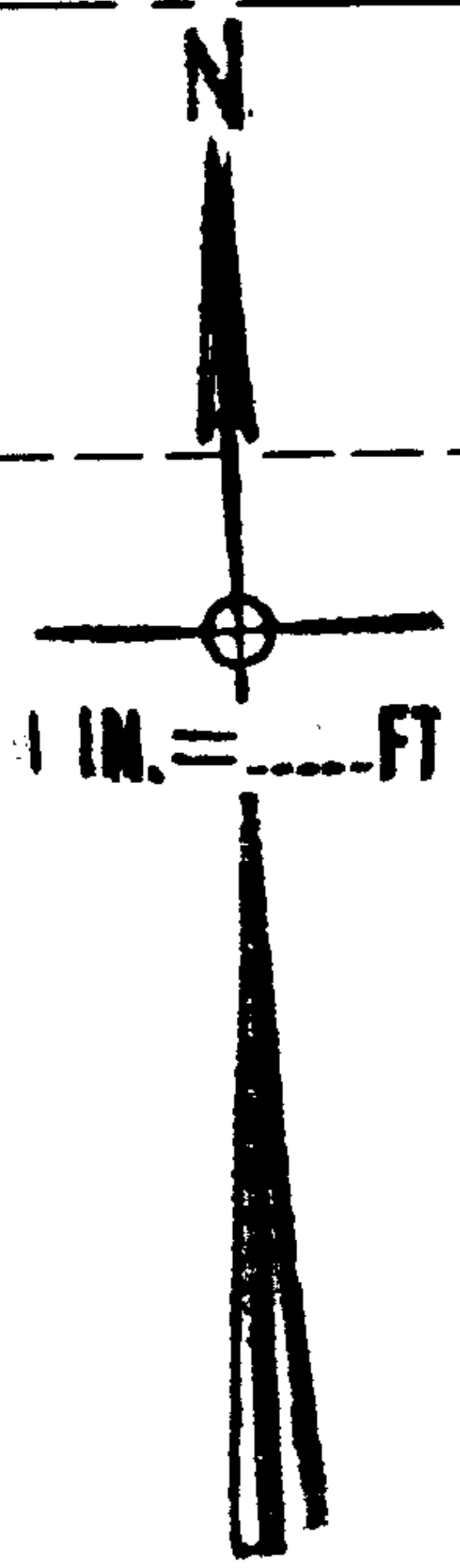
~~3750~~ Section

-004
44.47A.

27391.24

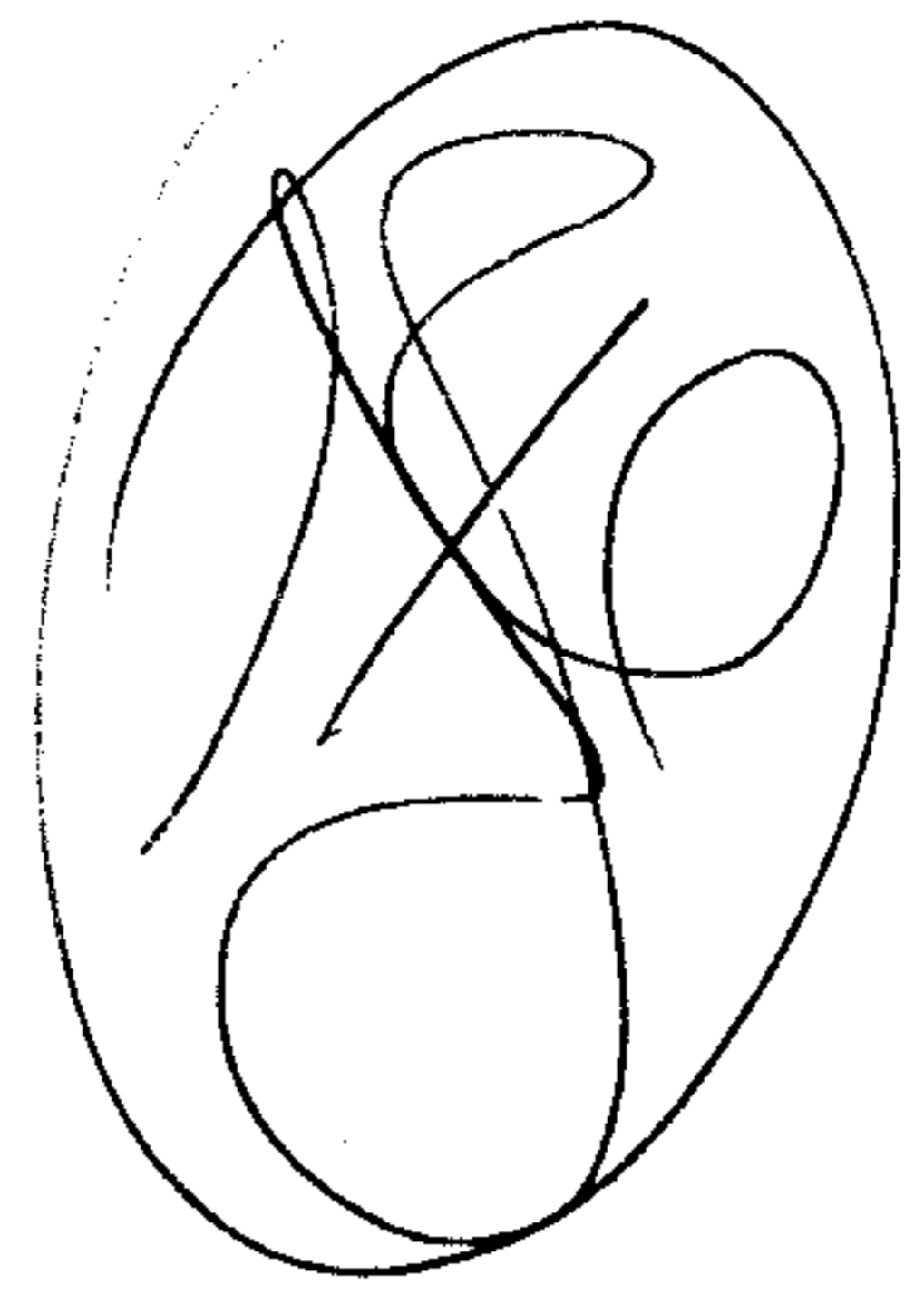
991.72

380



CROCKER
(60)

-007



1367.52

89°06'

2335
JAN 22 1969

J.S. 7-29-66

APPROVED
LORAIN CO.
MAP DEPT.
DATE 12-19-68
12-E
BY
K. Kolbert

12E

COLUMBIA TWP.

SCALE